US Army Corps of Engineers
Omaha District

Omaha, NE to Rulo, NE
150,000 cfs Projected Inundation

30 May 2011 @ 1530 HRS

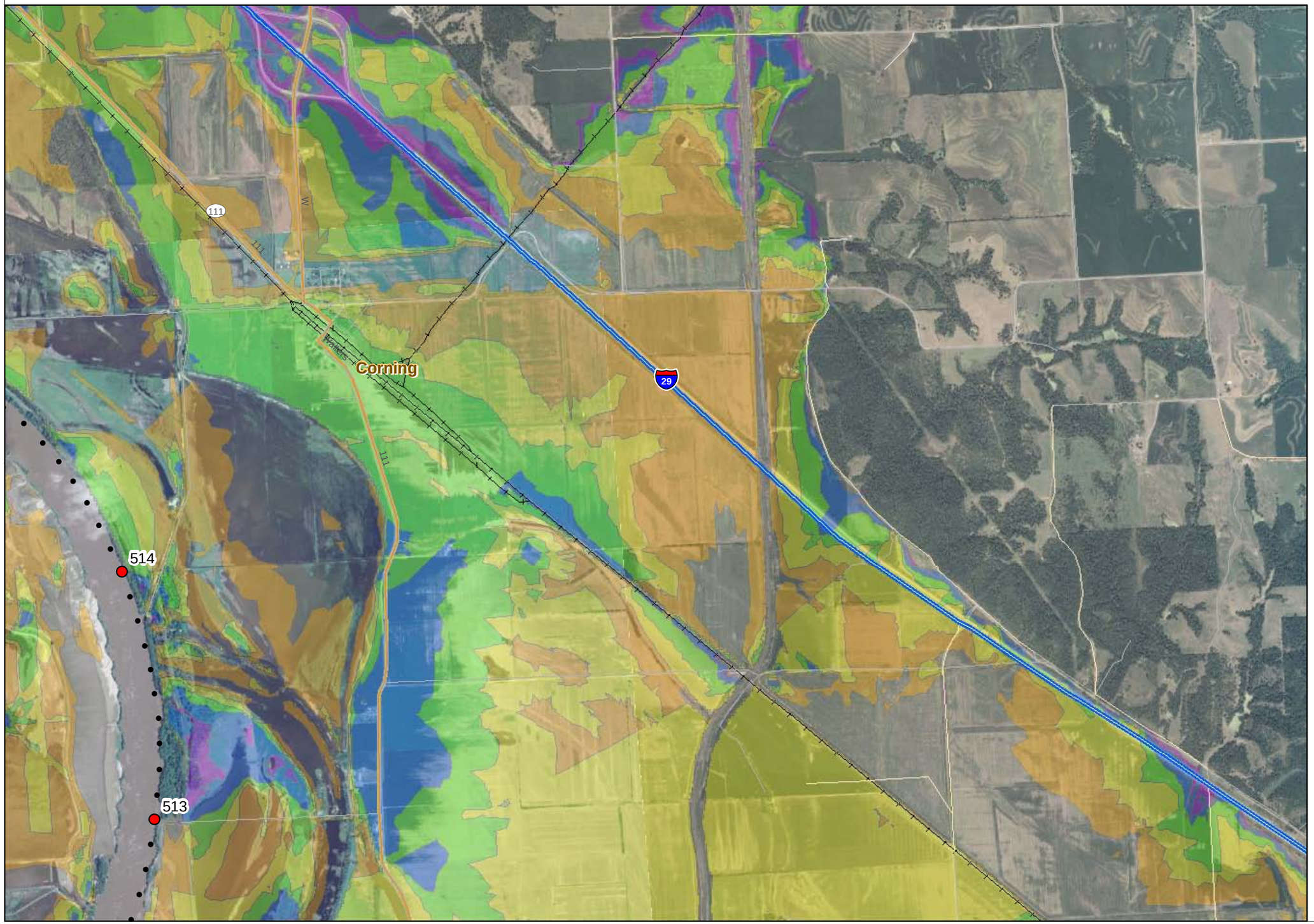

Estimated Flood Depths

- 0 ft - 2 ft
- 2 ft - 4 ft
- 4 ft - 6 ft
- 6 ft - 8 ft
- 8 ft - 10 ft
- > 10 ft

- Airports or Heliports
- Police Stations
- Civil Defense Centers
- Communication Facilities
- Fire Stations
- Hospitals
- Schools
- Power Plants
- Electric Substations
- Water Treatment Plants
- Railroad
- District River Mile

Levees

Levee Protection Designations

- This area protected by a levee system which is estimated to provide 2 or more feet of freeboard
- This area protected by a levee system which is estimated to provide less than 2 feet of freeboard
- The levee system protecting this area is estimated to be subject of overtopping

Map No. XX24

0 1,000 2,000 Feet

Disclaimer: This map has been completed using the best information available and is believed to be accurate: however, its preparation required many assumptions. Actual conditions during a flood event may vary from those assumed, so the accuracy cannot be guaranteed. The limits of flooding shown should only be used as a guideline for emergency planning and response action. Actual areas inundated will depend on specific flooding conditions and may differ from the areas shown on the map.

Information on this map is intended to permit state and local agencies to plan emergency evacuation and flood response actions.

Projected Inundation (includes current tributary flows) Spring 2011 Flood

Date: 30 May 2011 - Version 1

US Army Corps
of Engineers
Omaha District

Omaha, NE to Rulo, NE
150,000 cfs Projected Inundation

30 May 2011
@
1530 HRS

Estimated Flood Depths

- 0 ft - 2 ft
- 2 ft - 4 ft
- 4 ft - 6 ft
- 6 ft - 8 ft
- 8 ft - 10 ft
- > 10 ft

- Airports or Heliports
- Police Stations
- Civil Defense Centers
- Communication Facilities
- Fire Stations
- Hospitals
- Schools
- Power Plants
- Electric Substations
- Water Treatment Plants
- Railroad
- District River Mile

Levees

Levee Protection Designations

This area protected by a levee system which is estimated to provide 2 or more feet of freeboard

This area protected by a levee system which is estimated to provide less than 2 feet of freeboard

The levee system protecting this area is estimated to be subject of overtopping

Map No. XX25

0 1,000 2,000 Feet

Disclaimer: This map has been completed using the best information available and is believed to be accurate: however, its preparation required many assumptions. Actual conditions during a flood event may vary from those assumed, so the accuracy cannot be guaranteed. The limits of flooding shown should only be used as a guideline for emergency planning and response action. Actual areas inundated will depend on specific flooding conditions and may differ from the areas shown on the map.

Information on this map is intended to permit state and local agencies to plan emergency evacuation and flood response actions.

Projected Inundation
(includes current tributary flows)
Spring 2011 Flood
Date: 30 May 2011 - Version 1

US Army Corps of Engineers
Omaha District

Omaha, NE to Rulo, NE
150,000 cfs Projected Inundation

30 May 2011 @ 1530 HRS

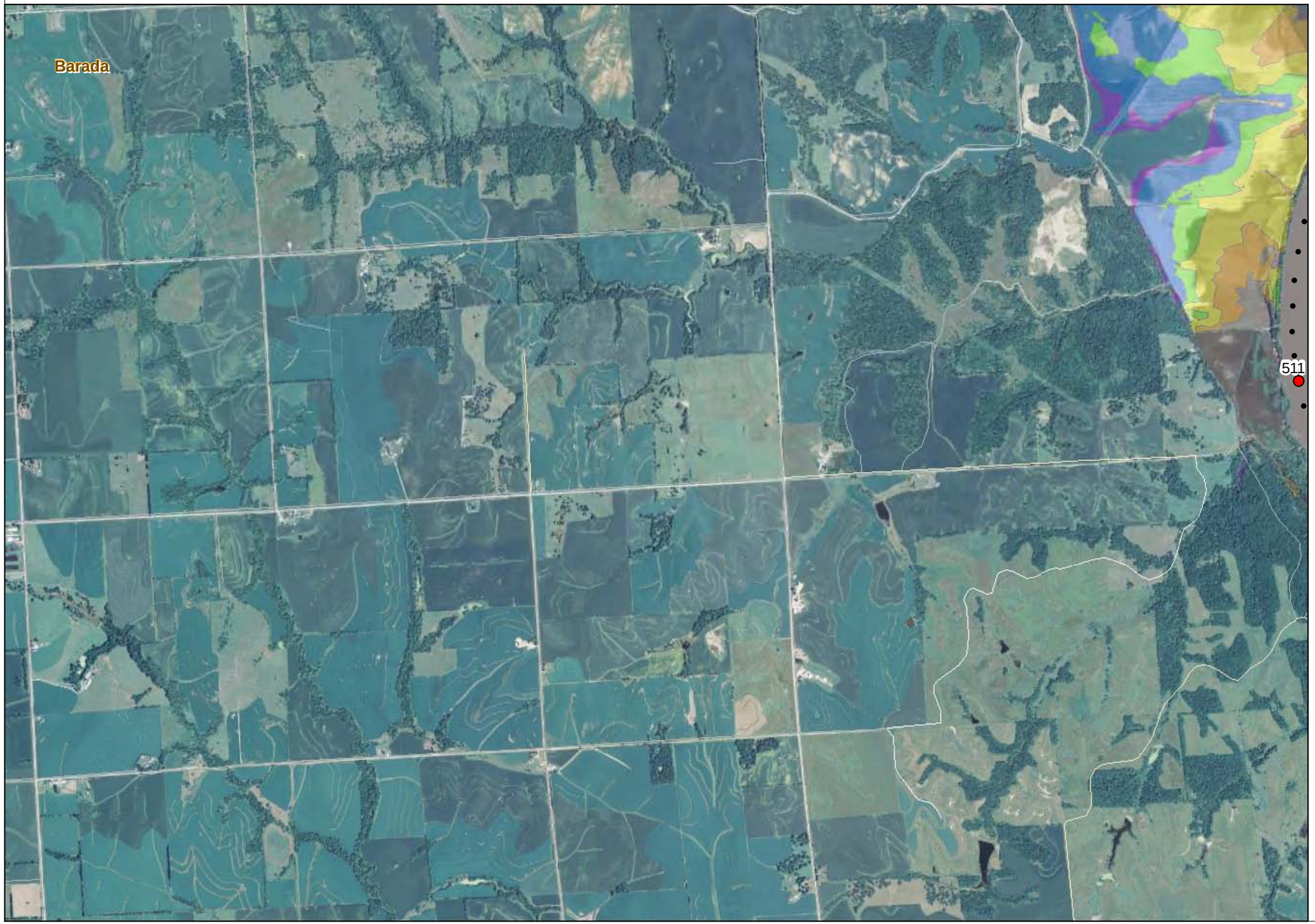

Estimated Flood Depths

- 0 ft - 2 ft
- 2 ft - 4 ft
- 4 ft - 6 ft
- 6 ft - 8 ft
- 8 ft - 10 ft
- > 10 ft

- Airports or Heliports
- Police Stations
- Civil Defense Centers
- Communication Facilities
- Fire Stations
- Hospitals
- Schools
- Power Plants
- Electric Substations
- Water Treatment Plants
- Railroad
- District River Mile

Levees

Levee Protection Designations

- This area protected by a levee system which is estimated to provide 2 or more feet of freeboard
- This area protected by a levee system which is estimated to provide less than 2 feet of freeboard
- The levee system protecting this area is estimated to be subject of overtopping

Map No. YY23

0 1,000 2,000 Feet

Disclaimer: This map has been completed using the best information available and is believed to be accurate; however, its preparation required many assumptions. Actual conditions during a flood event may vary from those assumed, so the accuracy cannot be guaranteed. The limits of flooding shown should only be used as a guideline for emergency planning and response action. Actual areas inundated will depend on specific flooding conditions and may differ from the areas shown on the map.

Information on this map is intended to permit state and local agencies to plan emergency evacuation and flood response actions.

Projected Inundation (includes current tributary flows) Spring 2011 Flood

Date: 30 May 2011 - Version 1

US Army Corps of Engineers
Omaha District

Omaha, NE to Rulo, NE
150,000 cfs Projected Inundation

30 May 2011 @ 1530 HRS

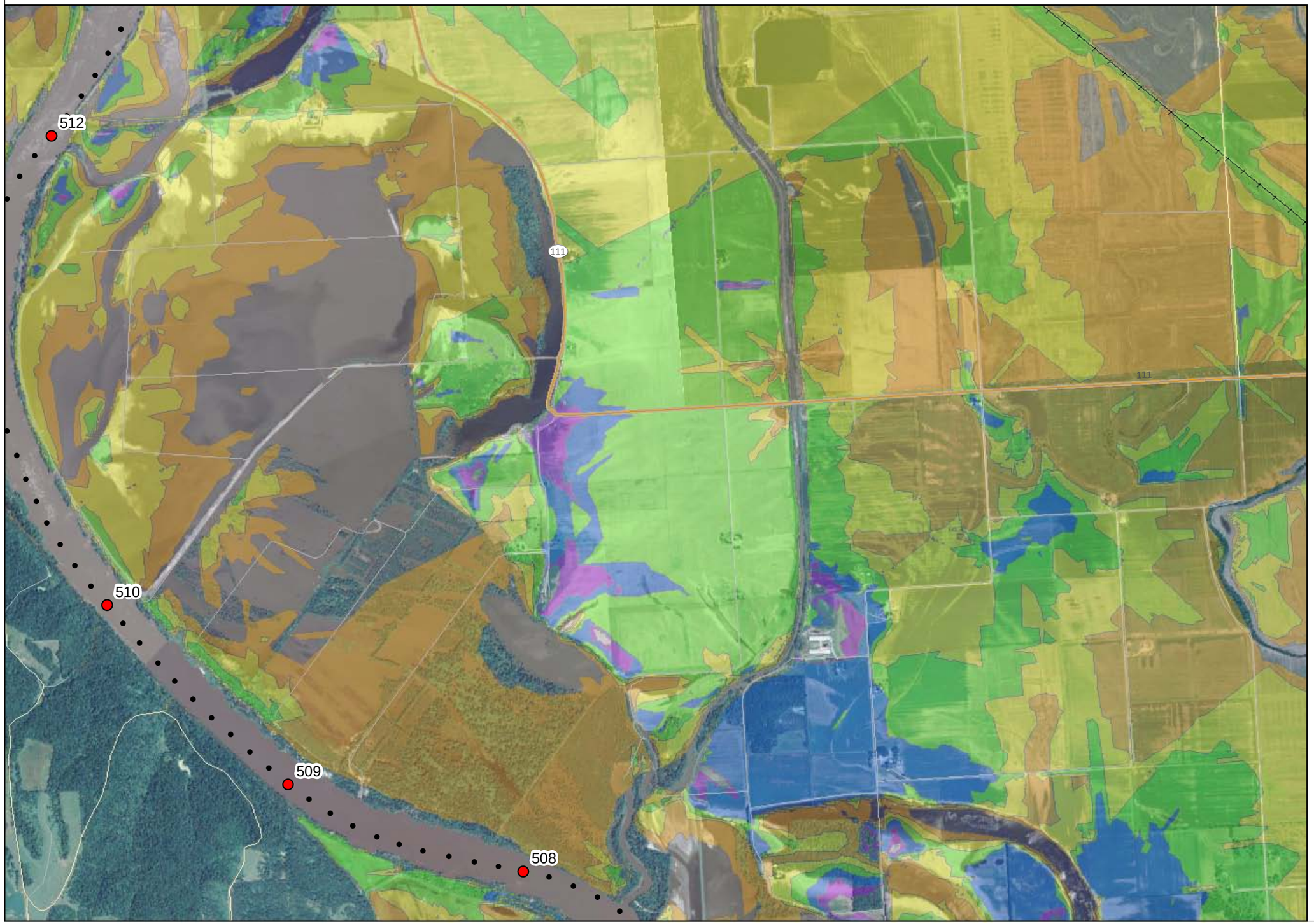

Estimated Flood Depths

- 0 ft - 2 ft
- 2 ft - 4 ft
- 4 ft - 6 ft
- 6 ft - 8 ft
- 8 ft - 10 ft
- > 10 ft

- Airports or Heliports
- Police Stations
- Civil Defense Centers
- Communication Facilities
- Fire Stations
- Hospitals
- Schools
- Power Plants
- Electric Substations
- Water Treatment Plants
- Railroad
- District River Mile

Levees

Levee Protection Designations

- This area protected by a levee system which is estimated to provide 2 or more feet of freeboard
- This area protected by a levee system which is estimated to provide less than 2 feet of freeboard
- The levee system protecting this area is estimated to be subject of overtopping

Map No. YY24

0 1,000 2,000 Feet

Disclaimer: This map has been completed using the best information available and is believed to be accurate: however, its preparation required many assumptions. Actual conditions during a flood event may vary from those assumed, so the accuracy cannot be guaranteed. The limits of flooding shown should only be used as a guideline for emergency planning and response action. Actual areas inundated will depend on specific flooding conditions and may differ from the areas shown on the map.

Information on this map is intended to permit state and local agencies to plan emergency evacuation and flood response actions.

Projected Inundation (includes current tributary flows) Spring 2011 Flood

Date: 30 May 2011 - Version 1

US Army Corps of Engineers
Omaha District

Omaha, NE to Rulo, NE
150,000 cfs Projected Inundation

30 May 2011 @ 1530 HRS

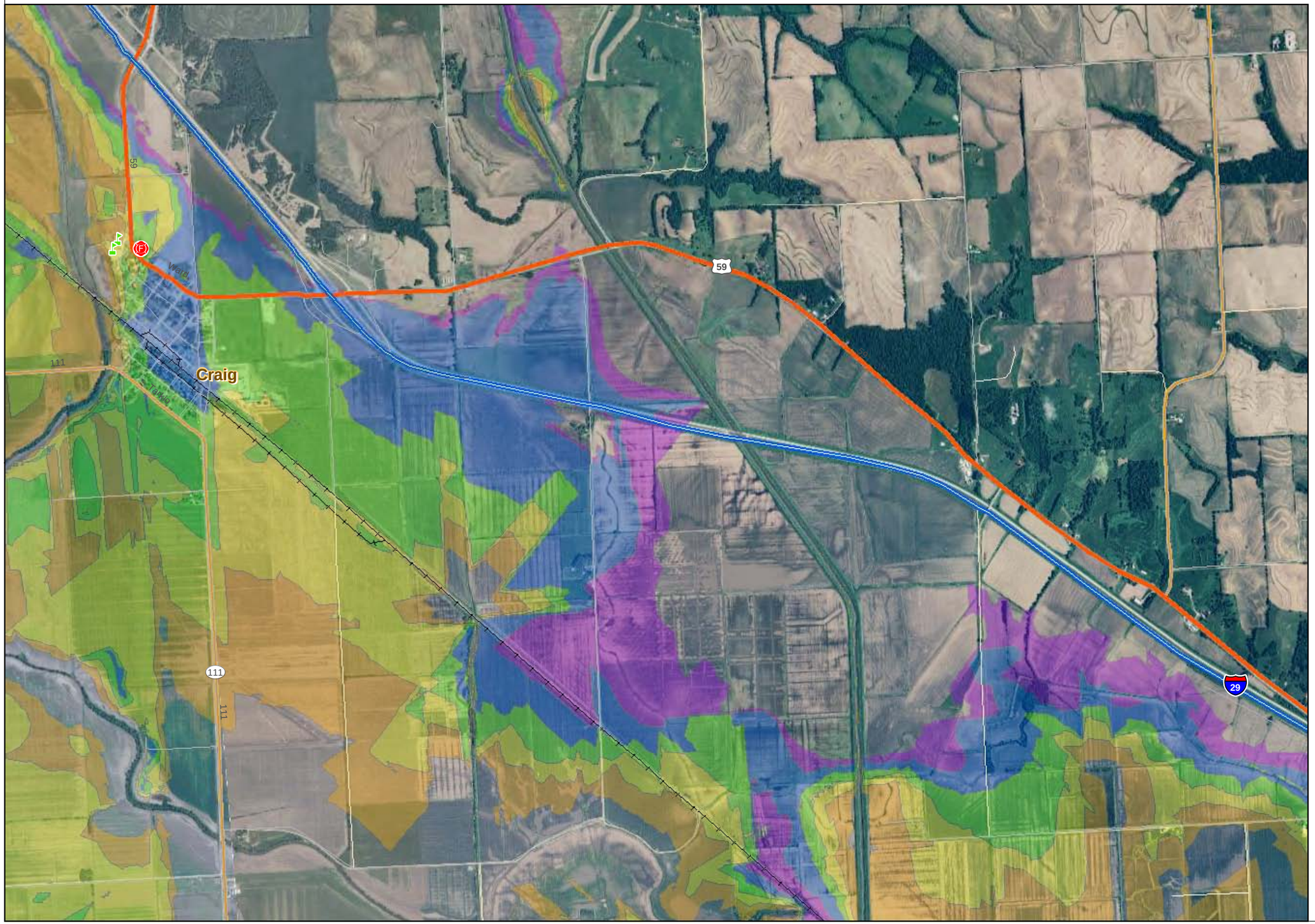

Estimated Flood Depths

- 0 ft - 2 ft
- 2 ft - 4 ft
- 4 ft - 6 ft
- 6 ft - 8 ft
- 8 ft - 10 ft
- > 10 ft

- Airports or Heliports
- Police Stations
- Civil Defense Centers
- Communication Facilities
- Fire Stations
- Hospitals
- Schools
- Power Plants
- Electric Substations
- Water Treatment Plants
- Railroad
- District River Mile

Levees

Levee Protection Designations

- This area protected by a levee system which is estimated to provide 2 or more feet of freeboard
- This area protected by a levee system which is estimated to provide less than 2 feet of freeboard
- The levee system protecting this area is estimated to be subject of overtopping

Map No. YY25

0 1,000 2,000 Feet

Disclaimer: This map has been completed using the best information available and is believed to be accurate; however, its preparation required many assumptions. Actual conditions during a flood event may vary from those assumed, so the accuracy cannot be guaranteed. The limits of flooding shown should only be used as a guideline for emergency planning and response action. Actual areas inundated will depend on specific flooding conditions and may differ from the areas shown on the map.

Information on this map is intended to permit state and local agencies to plan emergency evacuation and flood response actions.

Projected Inundation (includes current tributary flows) Spring 2011 Flood

Date: 30 May 2011 - Version 1

US Army Corps
of Engineers
Omaha District

Omaha, NE to Rulo, NE
150,000 cfs Projected Inundation

30 May 2011
@
1530 HRS

Estimated Flood Depths

- 0 ft - 2 ft
- 2 ft - 4 ft
- 4 ft - 6 ft
- 6 ft - 8 ft
- 8 ft - 10 ft
- > 10 ft

- Airports or Heliports
- Police Stations
- Civil Defense Centers
- Communication Facilities
- Fire Stations
- Hospitals
- Schools
- Power Plants
- Electric Substations
- Water Treatment Plants
- Railroad
- District River Mile

Levees

Levee Protection Designations

- This area protected by a levee system which is estimated to provide 2 or more feet of freeboard
- This area protected by a levee system which is estimated to provide less than 2 feet of freeboard
- The levee system protecting this area is estimated to be subject of overtopping

Map No. YY26

0 1,000 2,000 Feet

Disclaimer: This map has been completed using the best information available and is believed to be accurate: however, its preparation required many assumptions. Actual conditions during a flood event may vary from those assumed, so the accuracy cannot be guaranteed. The limits of flooding shown should only be used as a guideline for emergency planning and response action. Actual areas inundated will depend on specific flooding conditions and may differ from the areas shown on the map.

Information on this map is intended to permit state and local agencies to plan emergency evacuation and flood response actions.

Projected Inundation
(includes current tributary flows)
Spring 2011 Flood
Date: 30 May 2011 - Version 1

US Army Corps of Engineers
Omaha District

Omaha, NE to Rulo, NE
150,000 cfs Projected Inundation

30 May 2011 @ 1530 HRS

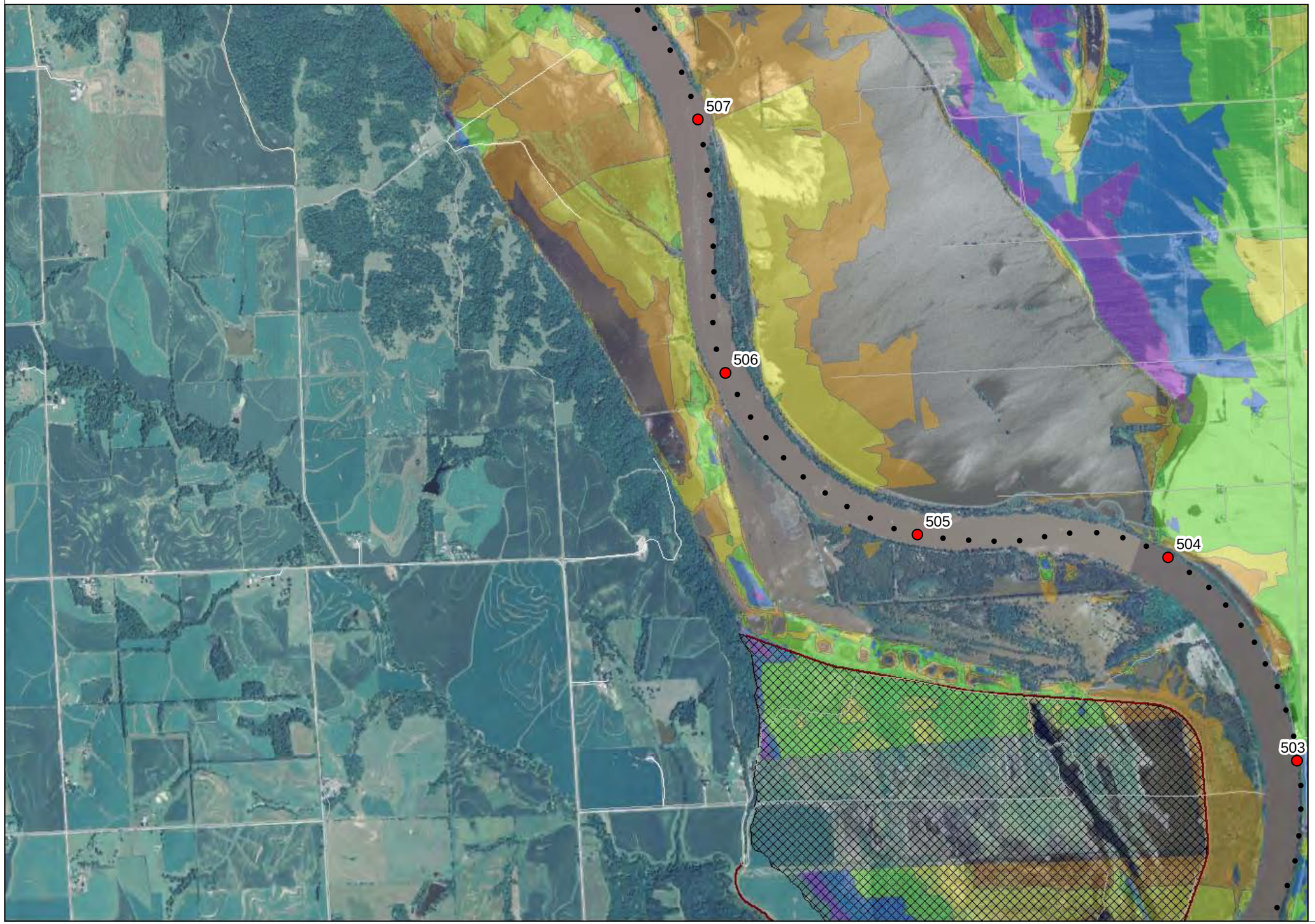

Estimated Flood Depths

- 0 ft - 2 ft
- 2 ft - 4 ft
- 4 ft - 6 ft
- 6 ft - 8 ft
- 8 ft - 10 ft
- > 10 ft

- Airports or Heliports
- Police Stations
- Civil Defense Centers
- Communication Facilities
- Fire Stations
- Hospitals
- Schools
- Power Plants
- Electric Substations
- Water Treatment Plants
- Railroad
- District River Mile

Levees

Levee Protection Designations

- This area protected by a levee system which is estimated to provide 2 or more feet of freeboard
- This area protected by a levee system which is estimated to provide less than 2 feet of freeboard
- The levee system protecting this area is estimated to be subject of overtopping

Map No. ZZ24

0 1,000 2,000 Feet

Disclaimer: This map has been completed using the best information available and is believed to be accurate: however, its preparation required many assumptions. Actual conditions during a flood event may vary from those assumed, so the accuracy cannot be guaranteed. The limits of flooding shown should only be used as a guideline for emergency planning and response action. Actual areas inundated will depend on specific flooding conditions and may differ from the areas shown on the map.

Information on this map is intended to permit state and local agencies to plan emergency evacuation and flood response actions.

Projected Inundation (includes current tributary flows) Spring 2011 Flood

Date: 30 May 2011 - Version 1

US Army Corps of Engineers
Omaha District

Omaha, NE to Rulo, NE
150,000 cfs Projected Inundation

30 May 2011 @ 1530 HRS

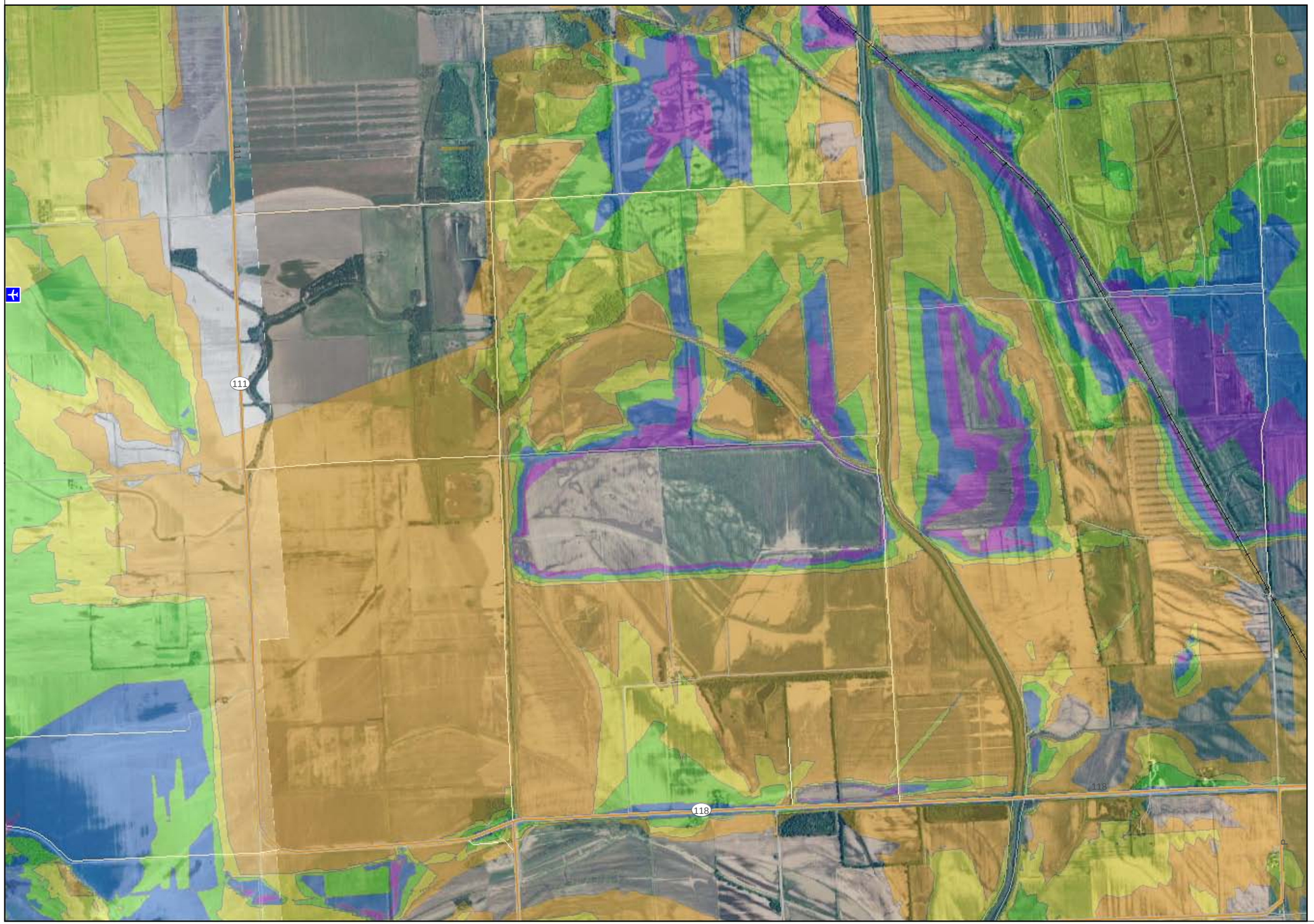

Estimated Flood Depths

- 0 ft - 2 ft
- 2 ft - 4 ft
- 4 ft - 6 ft
- 6 ft - 8 ft
- 8 ft - 10 ft
- > 10 ft

- Airports or Heliports
- Police Stations
- Civil Defense Centers
- Communication Facilities
- Fire Stations
- Hospitals
- Schools
- Power Plants
- Electric Substations
- Water Treatment Plants
- Railroad
- District River Mile

Levees

Levee Protection Designations

- This area protected by a levee system which is estimated to provide 2 or more feet of freeboard
- This area protected by a levee system which is estimated to provide less than 2 feet of freeboard
- The levee system protecting this area is estimated to be subject of overtopping

Map No. ZZ25

0 1,000 2,000 Feet

Disclaimer: This map has been completed using the best information available and is believed to be accurate: however, its preparation required many assumptions. Actual conditions during a flood event may vary from those assumed, so the accuracy cannot be guaranteed. The limits of flooding shown should only be used as a guideline for emergency planning and response action. Actual areas inundated will depend on specific flooding conditions and may differ from the areas shown on the map.

Information on this map is intended to permit state and local agencies to plan emergency evacuation and flood response actions.

Projected Inundation (includes current tributary flows) Spring 2011 Flood

Date: 30 May 2011 - Version 1

US Army Corps of Engineers
Omaha District

Omaha, NE to Rulo, NE
150,000 cfs Projected Inundation

30 May 2011 @ 1530 HRS

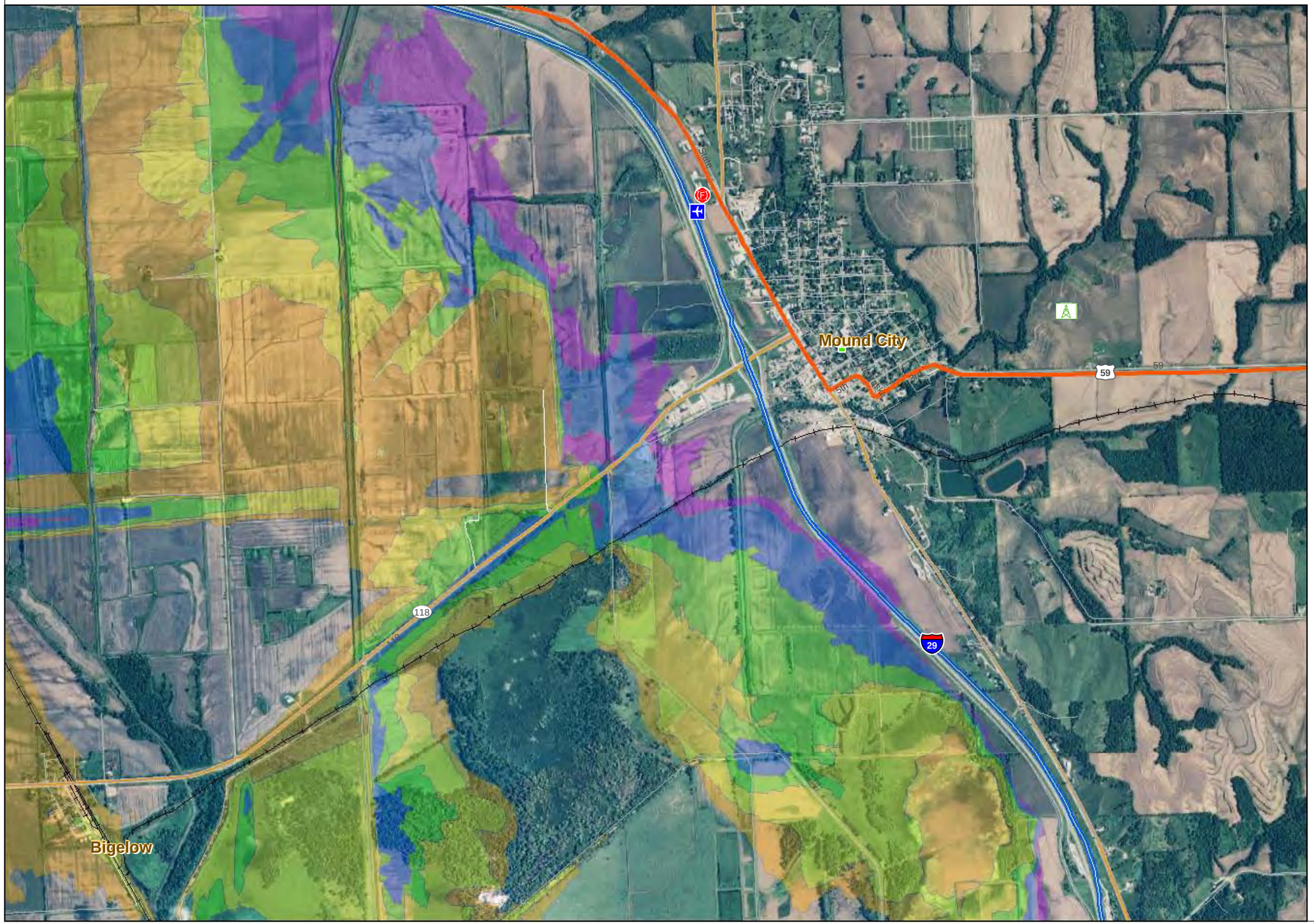

Estimated Flood Depths

- 0 ft - 2 ft
- 2 ft - 4 ft
- 4 ft - 6 ft
- 6 ft - 8 ft
- 8 ft - 10 ft
- > 10 ft

- Airports or Heliports
- Police Stations
- Civil Defense Centers
- Communication Facilities
- Fire Stations
- Hospitals
- Schools
- Power Plants
- Electric Substations
- Water Treatment Plants
- Railroad
- District River Mile

Levees

Levee Protection Designations

- This area protected by a levee system which is estimated to provide 2 or more feet of freeboard
- This area protected by a levee system which is estimated to provide less than 2 feet of freeboard
- The levee system protecting this area is estimated to be subject of overtopping

Map No. ZZ26

0 1,000 2,000 Feet

Disclaimer: This map has been completed using the best information available and is believed to be accurate: however, its preparation required many assumptions. Actual conditions during a flood event may vary from those assumed, so the accuracy cannot be guaranteed. The limits of flooding shown should only be used as a guideline for emergency planning and response action. Actual areas inundated will depend on specific flooding conditions and may differ from the areas shown on the map.

Information on this map is intended to permit state and local agencies to plan emergency evacuation and flood response actions.

Projected Inundation (includes current tributary flows) Spring 2011 Flood

Date: 30 May 2011 - Version 1

US Army Corps of Engineers
Omaha District

Omaha, NE to Rulo, NE
150,000 cfs Projected Inundation

30 May 2011 @ 1530 HRS

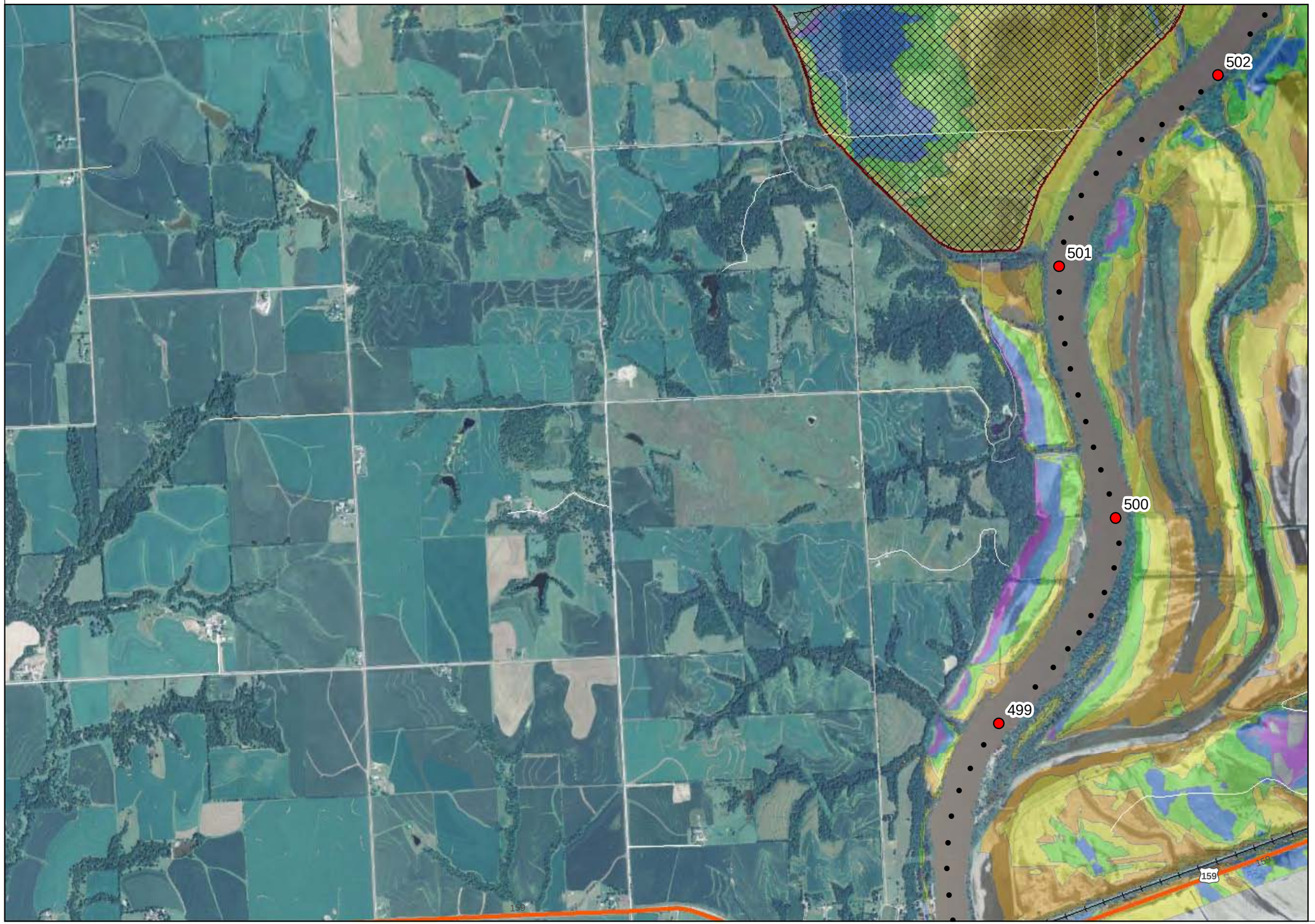

Estimated Flood Depths

- 0 ft - 2 ft
- 2 ft - 4 ft
- 4 ft - 6 ft
- 6 ft - 8 ft
- 8 ft - 10 ft
- > 10 ft

- Airports or Heliports
- Police Stations
- Civil Defense Centers
- Communication Facilities
- Fire Stations
- Hospitals
- Schools
- Power Plants
- Electric Substations
- Water Treatment Plants
- Railroad
- District River Mile

Levees

Levee Protection Designations

- This area protected by a levee system which is estimated to provide 2 or more feet of freeboard
- This area protected by a levee system which is estimated to provide less than 2 feet of freeboard
- The levee system protecting this area is estimated to be subject of overtopping

Map No. AAA24

0 1,000 2,000 Feet

Disclaimer: This map has been completed using the best information available and is believed to be accurate: however, its preparation required many assumptions. Actual conditions during a flood event may vary from those assumed, so the accuracy cannot be guaranteed. The limits of flooding shown should only be used as a guideline for emergency planning and response action. Actual areas inundated will depend on specific flooding conditions and may differ from the areas shown on the map.

Information on this map is intended to permit state and local agencies to plan emergency evacuation and flood response actions.

Projected Inundation (includes current tributary flows) Spring 2011 Flood

Date: 30 May 2011 - Version 1

US Army Corps of Engineers
Omaha District

Omaha, NE to Rulo, NE
150,000 cfs Projected Inundation

30 May 2011 @ 1530 HRS



Estimated Flood Depths

- 0 ft - 2 ft
- 2 ft - 4 ft
- 4 ft - 6 ft
- 6 ft - 8 ft
- 8 ft - 10 ft
- > 10 ft

- Airports or Heliports
- Police Stations
- Civil Defense Centers
- Communication Facilities
- Fire Stations
- Hospitals
- Schools
- Power Plants
- Electric Substations
- Water Treatment Plants
- Railroad
- District River Mile

Levees

Levee Protection Designations

- This area protected by a levee system which is estimated to provide 2 or more feet of freeboard
- This area protected by a levee system which is estimated to provide less than 2 feet of freeboard
- The levee system protecting this area is estimated to be subject of overtopping

Map No. AAA25

0 1,000 2,000 Feet

Disclaimer: This map has been completed using the best information available and is believed to be accurate: however, its preparation required many assumptions. Actual conditions during a flood event may vary from those assumed, so the accuracy cannot be guaranteed. The limits of flooding shown should only be used as a guideline for emergency planning and response action. Actual areas inundated will depend on specific flooding conditions and may differ from the areas shown on the map.

Information on this map is intended to permit state and local agencies to plan emergency evacuation and flood response actions.

Projected Inundation (includes current tributary flows) Spring 2011 Flood

Date: 30 May 2011 - Version 1

US Army Corps
of Engineers
Omaha District

Omaha, NE to Rulo, NE
150,000 cfs Projected Inundation

30 May 2011
@
1530 HRS

Estimated Flood Depths

- 0 ft - 2 ft
- 2 ft - 4 ft
- 4 ft - 6 ft
- 6 ft - 8 ft
- 8 ft - 10 ft
- > 10 ft

- Airports or Heliports
- Police Stations
- Civil Defense Centers
- Communication Facilities
- Fire Stations
- Hospitals
- Schools
- Power Plants
- Electric Substations
- Water Treatment Plants
- Railroad
- District River Mile

Levees

Levee Protection Designations

- This area protected by a levee system which is estimated to provide 2 or more feet of freeboard
- This area protected by a levee system which is estimated to provide less than 2 feet of freeboard
- The levee system protecting this area is estimated to be subject of overtopping

Map No. AAA26

0 1,000 2,000 Feet

Disclaimer: This map has been completed using the best information available and is believed to be accurate; however, its preparation required many assumptions. Actual conditions during a flood event may vary from those assumed, so the accuracy cannot be guaranteed. The limits of flooding shown should only be used as a guideline for emergency planning and response action. Actual areas inundated will depend on specific flooding conditions and may differ from the areas shown on the map.

Information on this map is intended to permit state and local agencies to plan emergency evacuation and flood response actions.

Projected Inundation
(includes current tributary flows)
Spring 2011 Flood
Date: 30 May 2011 - Version 1

US Army Corps of Engineers
Omaha District

Omaha, NE to Rulo, NE
150,000 cfs Projected Inundation

30 May 2011 @ 1530 HRS

Estimated Flood Depths

- 0 ft - 2 ft
- 2 ft - 4 ft
- 4 ft - 6 ft
- 6 ft - 8 ft
- 8 ft - 10 ft
- > 10 ft

- Airports or Heliports
- Police Stations
- Civil Defense Centers
- Communication Facilities
- Fire Stations
- Hospitals
- Schools
- Power Plants
- Electric Substations
- Water Treatment Plants
- Railroad
- District River Mile

Levees

Levee Protection Designations

This area protected by a levee system which is estimated to provide 2 or more feet of freeboard

This area protected by a levee system which is estimated to provide less than 2 feet of freeboard

The levee system protecting this area is estimated to be subject of overtopping

Map No. BBB24

0 1,000 2,000 Feet

Disclaimer: This map has been completed using the best information available and is believed to be accurate: however, its preparation required many assumptions. Actual conditions during a flood event may vary from those assumed, so the accuracy cannot be guaranteed. The limits of flooding shown should only be used as a guideline for emergency planning and response action. Actual areas inundated will depend on specific flooding conditions and may differ from the areas shown on the map.

Information on this map is intended to permit state and local agencies to plan emergency evacuation and flood response actions.

Projected Inundation (includes current tributary flows) Spring 2011 Flood

Date: 30 May 2011 - Version 1

US Army Corps of Engineers
Omaha District

Omaha, NE to Rulo, NE
150,000 cfs Projected Inundation

30 May 2011 @ 1530 HRS

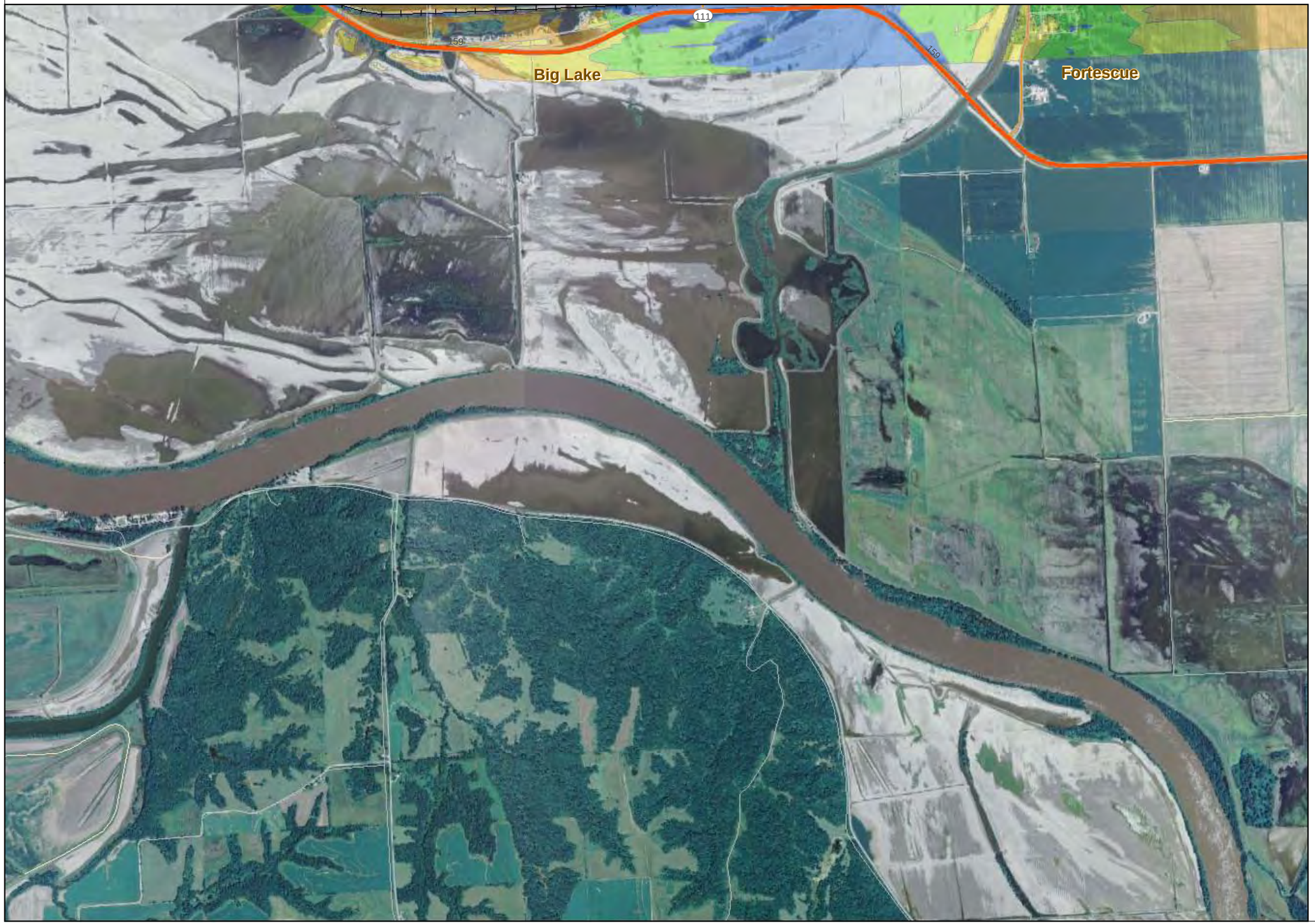

Estimated Flood Depths

- 0 ft - 2 ft
- 2 ft - 4 ft
- 4 ft - 6 ft
- 6 ft - 8 ft
- 8 ft - 10 ft
- > 10 ft

- Airports or Heliports
- Police Stations
- Civil Defense Centers
- Communication Facilities
- Fire Stations
- Hospitals
- Schools
- Power Plants
- Electric Substations
- Water Treatment Plants
- Railroad
- District River Mile

Levees

Levee Protection Designations

This area protected by a levee system which is estimated to provide 2 or more feet of freeboard

This area protected by a levee system which is estimated to provide less than 2 feet of freeboard

The levee system protecting this area is estimated to be subject of overtopping

Map No. BBB25

0 1,000 2,000 Feet

Disclaimer: This map has been completed using the best information available and is believed to be accurate: however, its preparation required many assumptions. Actual conditions during a flood event may vary from those assumed, so the accuracy cannot be guaranteed. The limits of flooding shown should only be used as a guideline for emergency planning and response action. Actual areas inundated will depend on specific flooding conditions and may differ from the areas shown on the map.

Information on this map is intended to permit state and local agencies to plan emergency evacuation and flood response actions.

Projected Inundation (includes current tributary flows) Spring 2011 Flood

Date: 30 May 2011 - Version 1

US Army Corps
of Engineers
Omaha District

Omaha, NE to Rulo, NE
150,000 cfs Projected Inundation

30 May 2011
@
1530 HRS

Estimated Flood Depths

- 0 ft - 2 ft
- 2 ft - 4 ft
- 4 ft - 6 ft
- 6 ft - 8 ft
- 8 ft - 10 ft
- > 10 ft

- Airports or Heliports
- Police Stations
- Civil Defense Centers
- Communication Facilities
- Fire Stations
- Hospitals
- Schools
- Power Plants
- Electric Substations
- Water Treatment Plants
- Railroad
- District River Mile

Levees

Levee Protection Designations

- This area protected by a levee system which is estimated to provide 2 or more feet of freeboard
- This area protected by a levee system which is estimated to provide less than 2 feet of freeboard
- The levee system protecting this area is estimated to be subject of overtopping

Map No. BBB26

0 1,000 2,000 Feet

Disclaimer: This map has been completed using the best information available and is believed to be accurate: however, its preparation required many assumptions. Actual conditions during a flood event may vary from those assumed, so the accuracy cannot be guaranteed. The limits of flooding shown should only be used as a guideline for emergency planning and response action. Actual areas inundated will depend on specific flooding conditions and may differ from the areas shown on the map.

Information on this map is intended to permit state and local agencies to plan emergency evacuation and flood response actions.

Projected Inundation
(includes current tributary flows)
Spring 2011 Flood
Date: 30 May 2011 - Version 1