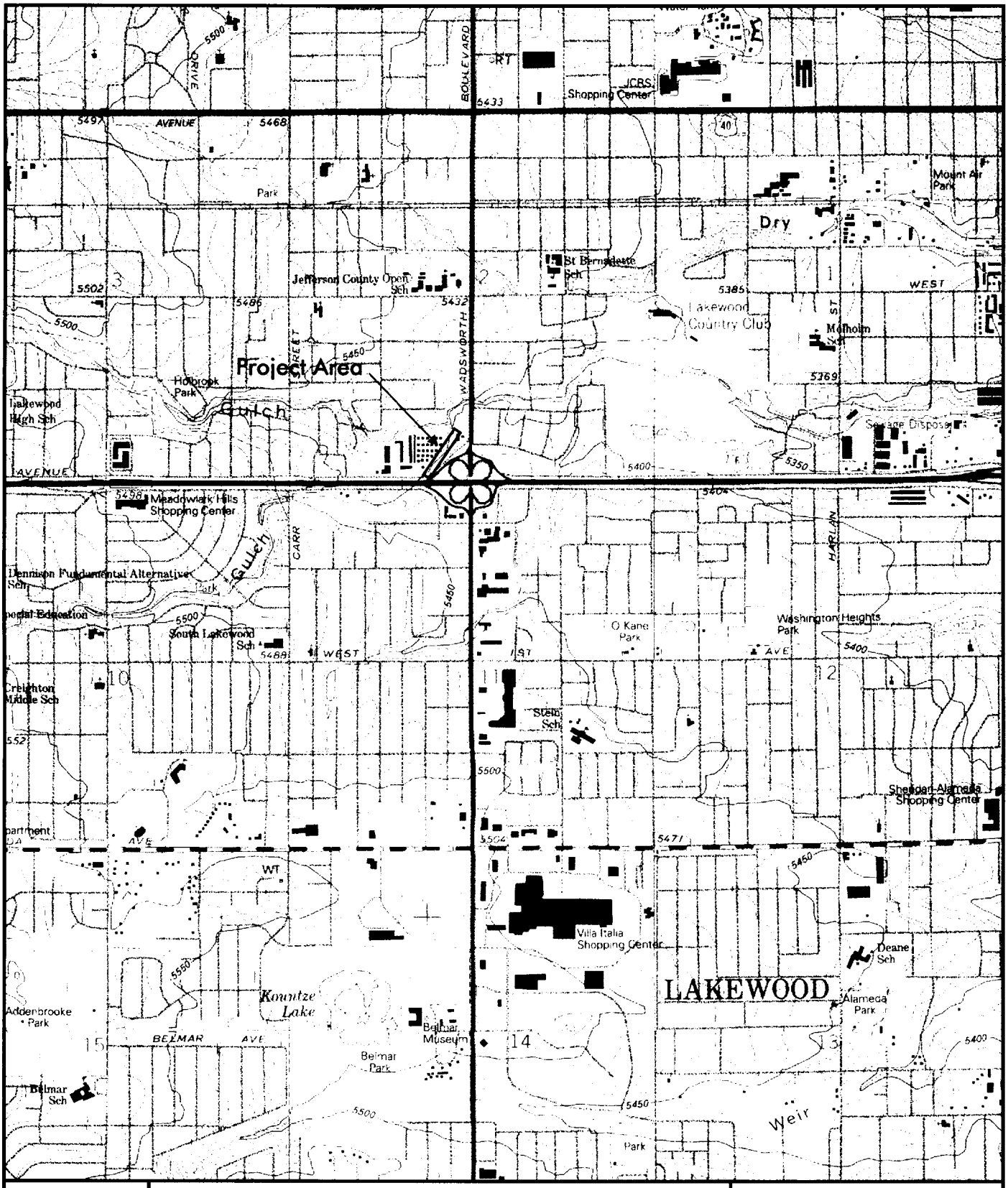

ERO

ERO Resources Corp.
1842 Clarkson Street
Denver, CO 80218
(303) 830-1188
Fax: 830-1199

McIntyre Gulch at 6th Avenue
SW ½ Section 2, T3S, R69W
UTM Coordinates: Zone 13; 4397200 mN, 492900mE
Fort Logan Quadrangle,
Jefferson County, Colorado

1 Inch = 2,000 Feet

N

Figure 1
Site Location

Prepared for: City of Lakewood
File: 1947- Fig1.cdr
May 2002

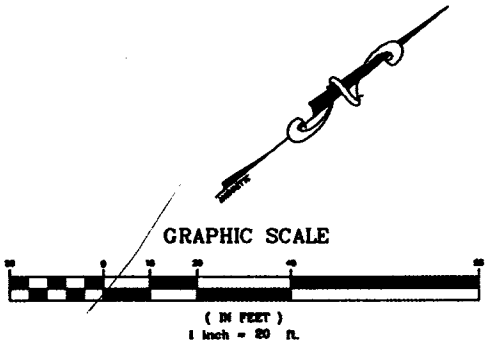

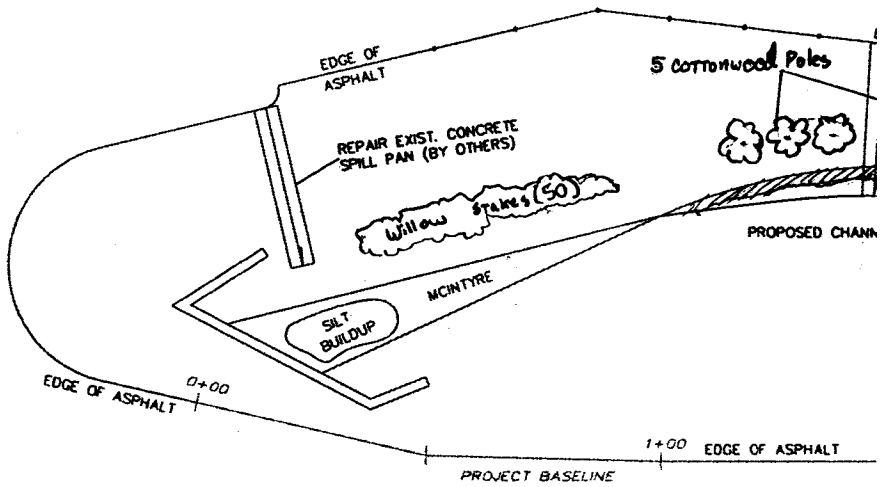

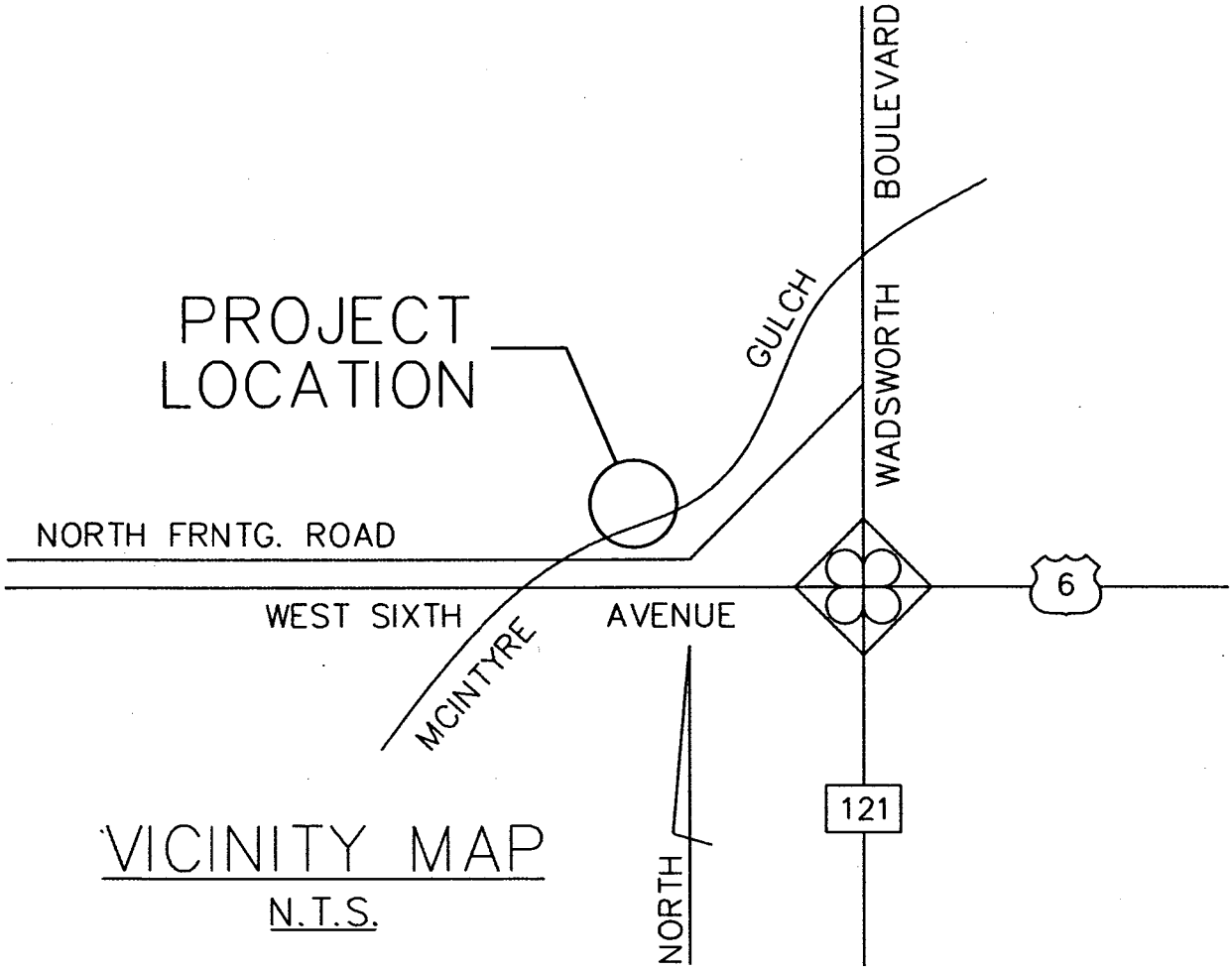

VICINITY MAP

N.T.S.

QU

ITEM

36" DIAMETER E
TYPE H RIP
TYPE M RIP
TYPE VL RIF
SEEDING (NA
TOPSOIL
UNCLASSIFIED EX
EMBANKMENT M

Figure 2 (sheet 1 of 2)

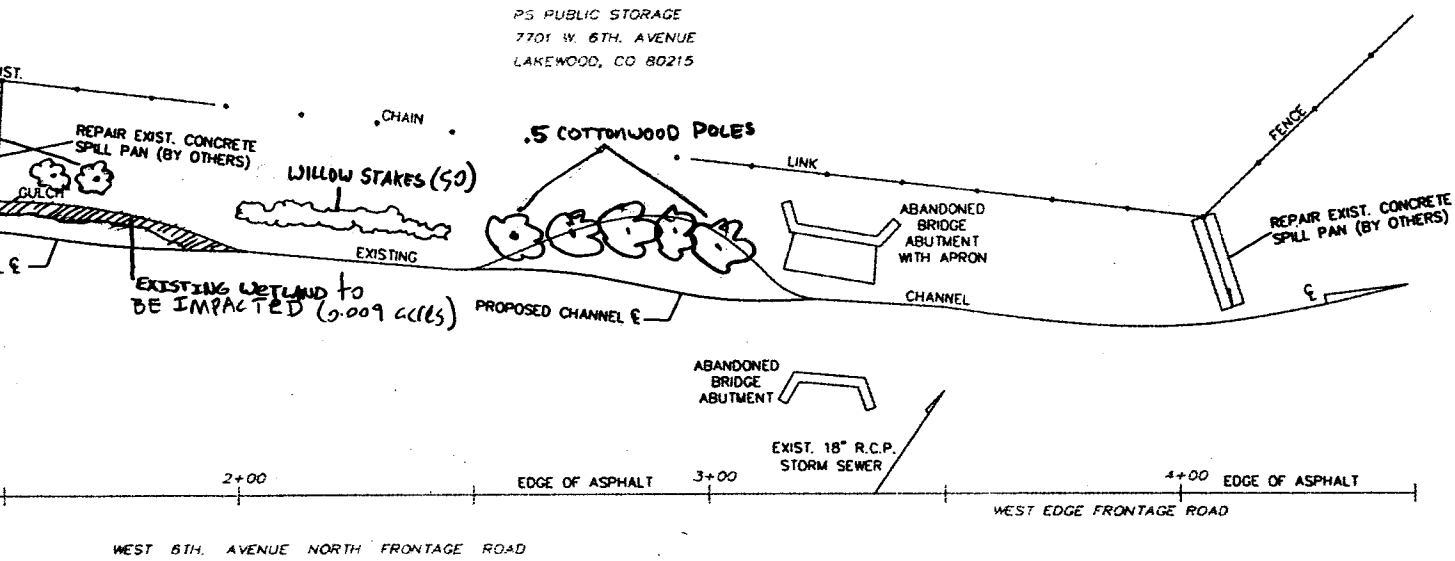

PLAN VIEW

BANK STABILIZATION DETAIL

(STA. 1+25 – 2+00 AND 2+50 – 3+25))

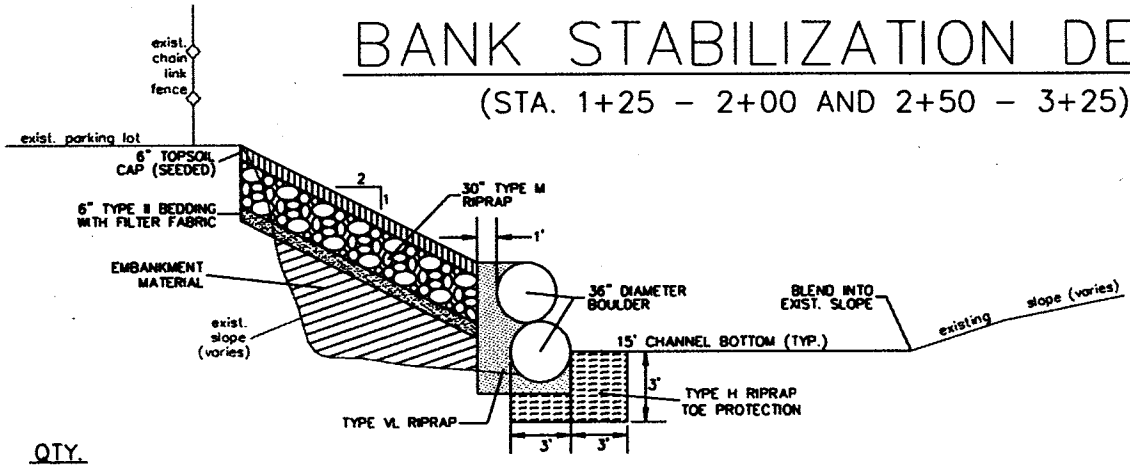

ANTITIES

	UNIT	QTY.
ULDER	EACH	100
AP	TON	100
AP	TON	250
AP	TON	125
VE)	S.F.	2,500
	TON	50
AVATION	C.Y.	150
TERIAL	C.Y	400

REVISIONS		
NO.	DATE	BY

MCINTYRE.DWG

CITY OF LAKEWOOD

DEPARTMENT OF PUBLIC WORKS

PROJECT NAME & LOCATION

GULCH EROSION REPAIR
MCINTYRE GULCH (WEST 6TH. AVE. NORTH FRNTG. ROAD/WADSWORTH BOULEVARD NORTHWEST CORNER)

PROJECT NO. A44-JB

DATE JULY 15, 2002

DESIGNED BY: C.J.
DRAWN BY: M.S.P.
CHECKED BY: C.J.
SCALE HORIZ: 1"=20'
VERT: N/A
SHEET 1 OF 1

Figure 2 (sheet 2 of 2)