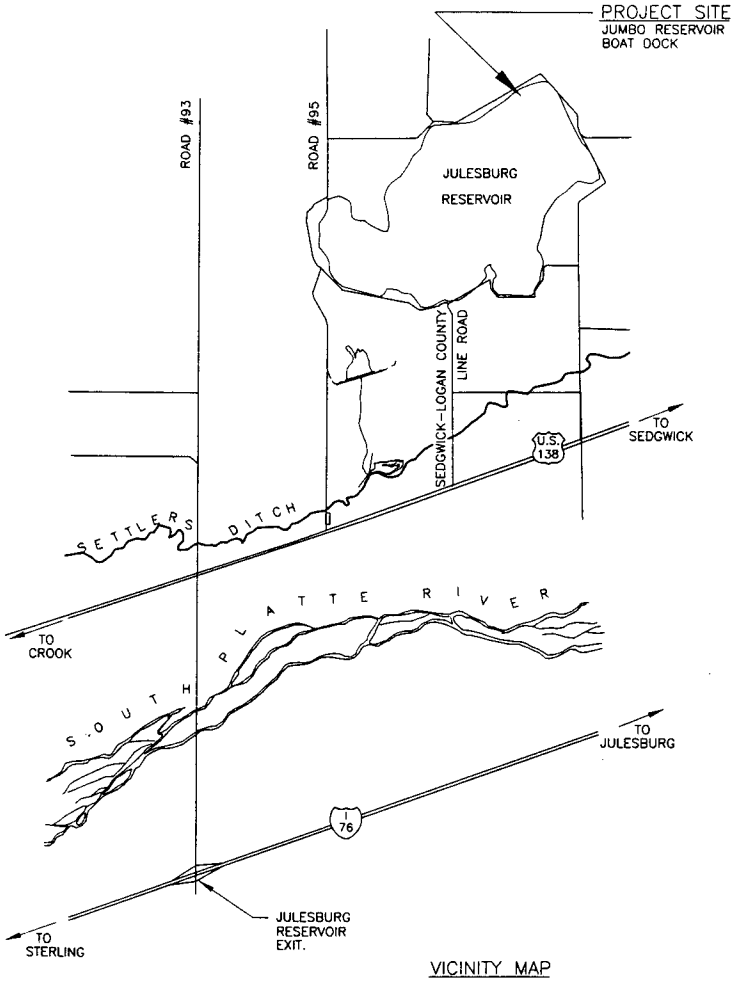

VICINITY MAP

GRAPHIC SCALE

1/2 0 1/4 1/2 1 2

(IN MILES)

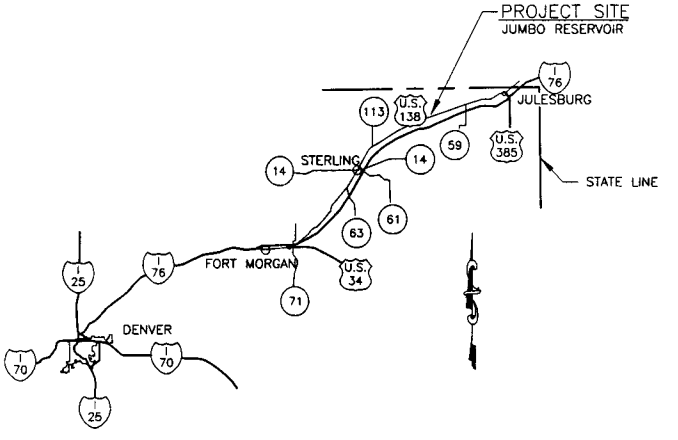

LOCATION MAP

GRAPHIC SCALE

20 0 10 20 40 80

(IN MILES)

STATE OF COLORADO
DEPARTMENT OF NATURAL RESOURCES
DIVISION OF WILDLIFE
DENVER, COLORADO

JUMBO RESERVOIR
BOAT DOCK
COVER SHEET

	DATE		
DESIGNED BY B.R. KLOCK	5/00	APPROVED BY	
DRAWN BY B.R. KLOCK	5/00	APPROVED BY	
CHECKED BY		APPROVED BY CHIEF ENGINEER	
DRAWING NUMBER 3705c00a.dwg		SHEET 1 OF 6	

Corps File No. 200080719
Jumbo Reservoir Boat Ramp
Figure 1

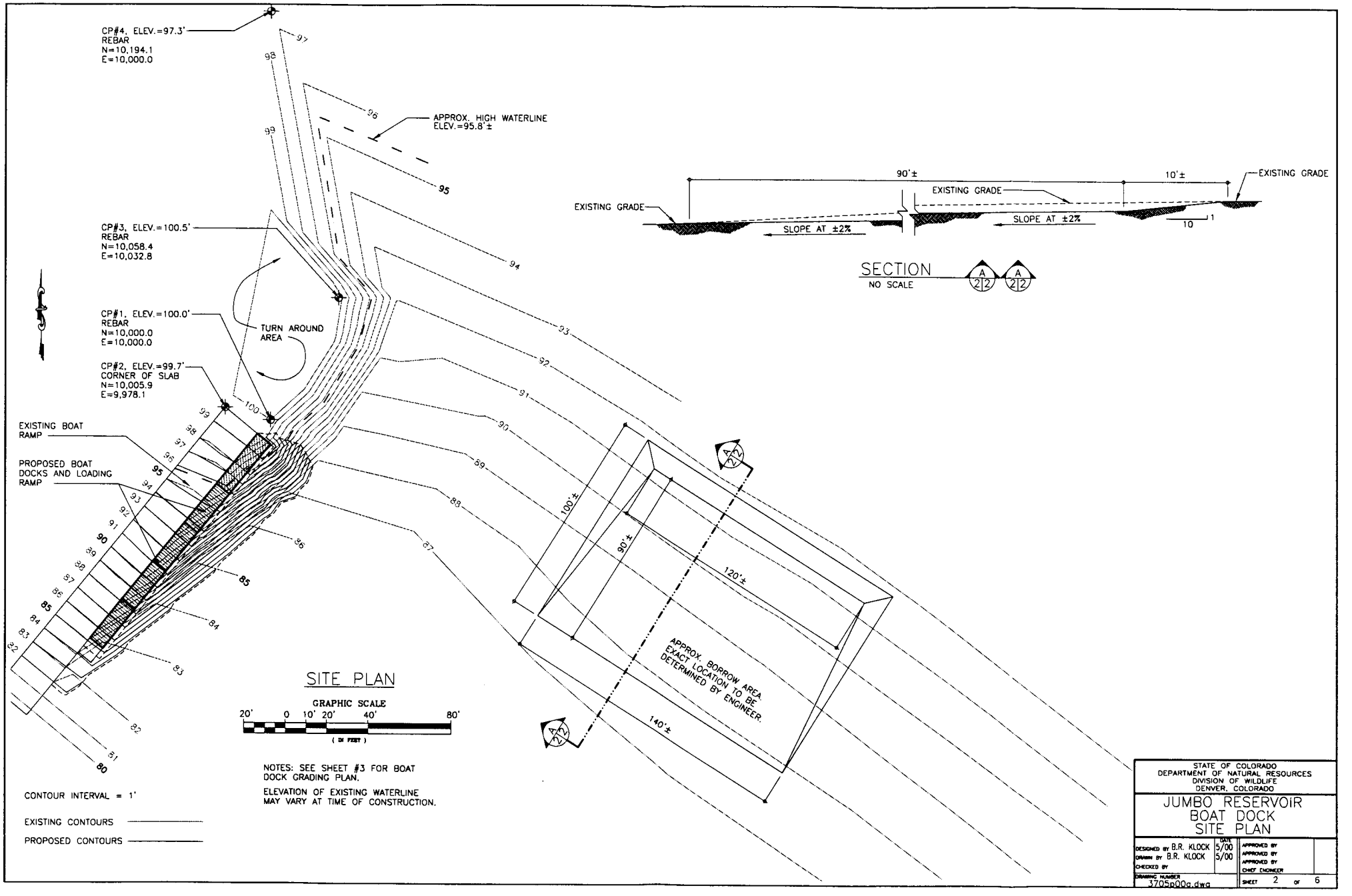

Corps File No. 200080719
Jumbo Reservoir Boat Ramp
Figure 2

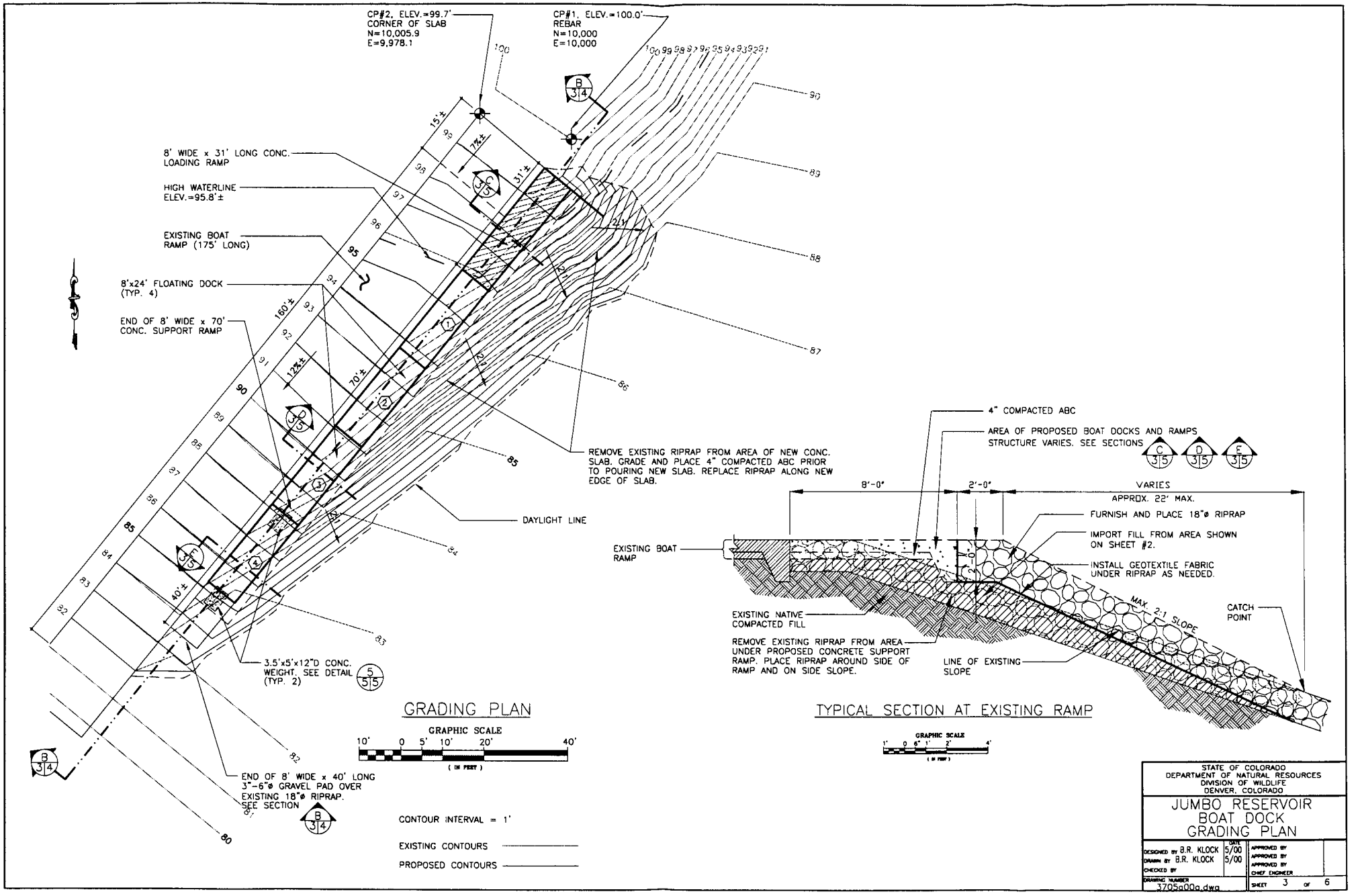

Corps File No. 200080719
Jumbo Reservoir Boat Ramp
Figure 3

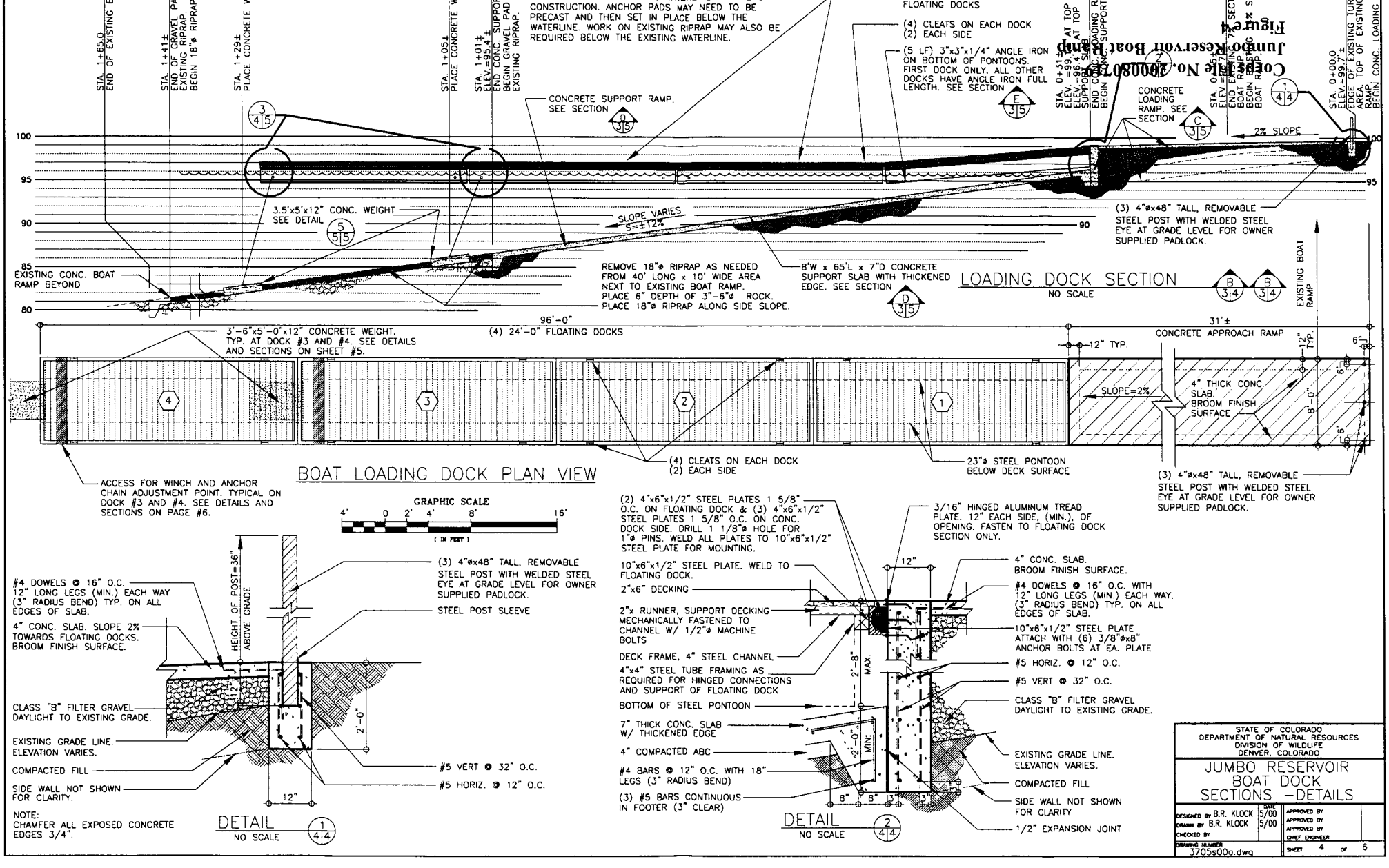

Corps File No. 200080719
Jumbo Reservoir Boat Ramp
Figure 4

Corps File No. 200080719
Jumbo Reservoir Boat Ramp
Figure 4

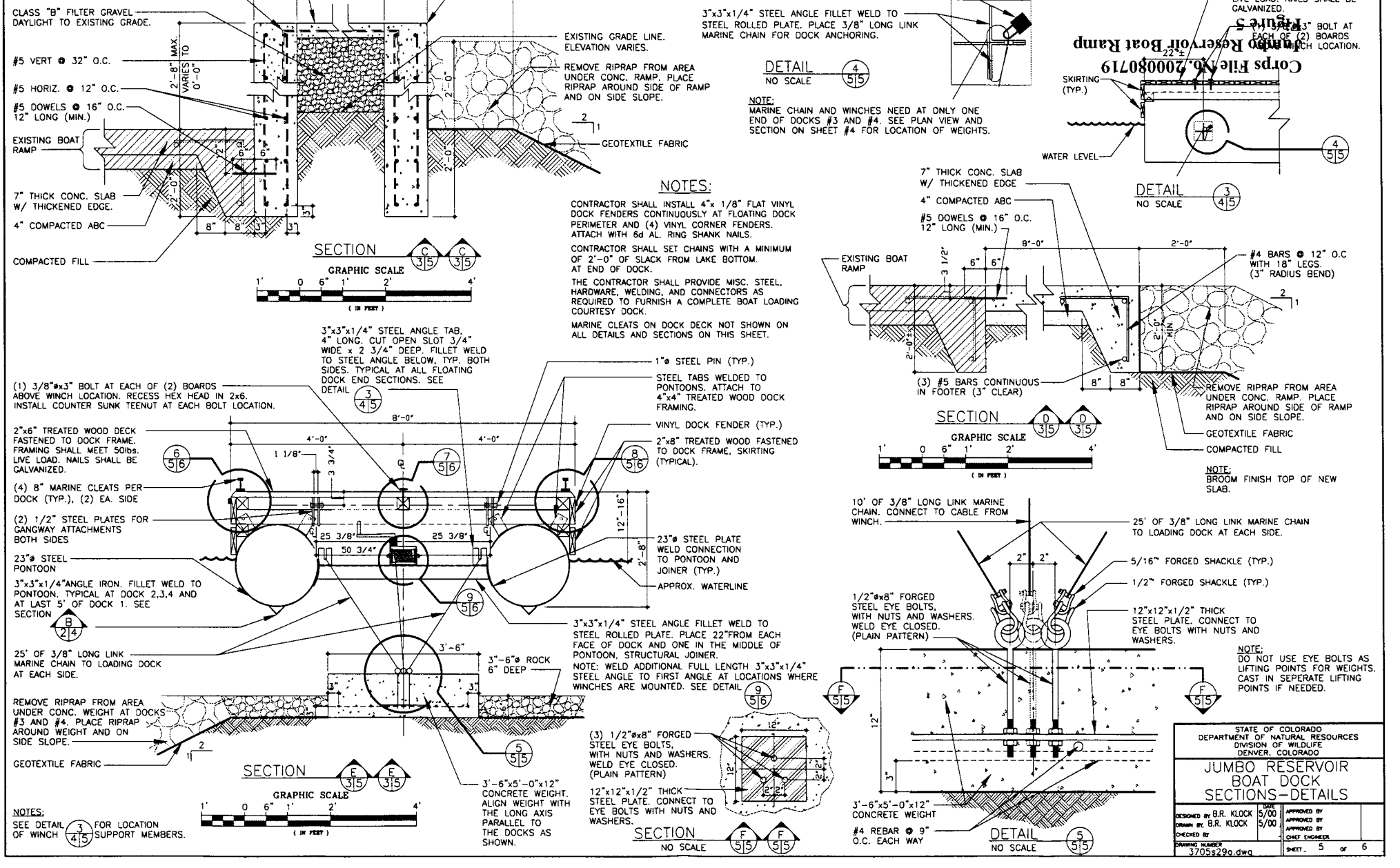

Corps File No. 200080719
Jumbo Reservoir Boat Ramp
Figure 5

Corps File No. 200080719
Jumbo Reservoir Boat Ramp
Figure 5