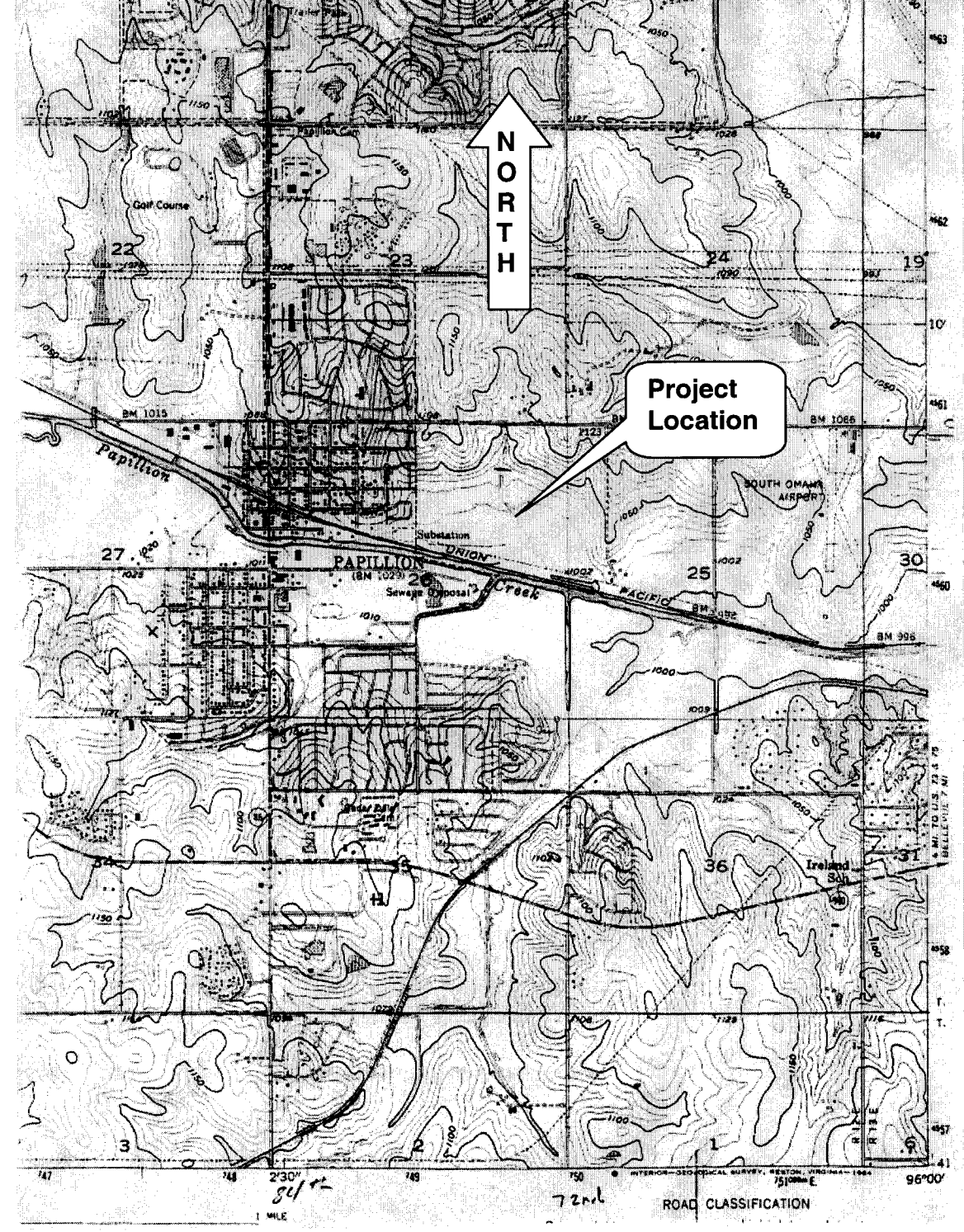

Ralston Quadrangle Map

Project Location: NE ¼ of Section 26, Township 14 North, Range 12 East, Sarpy County, Nebraska

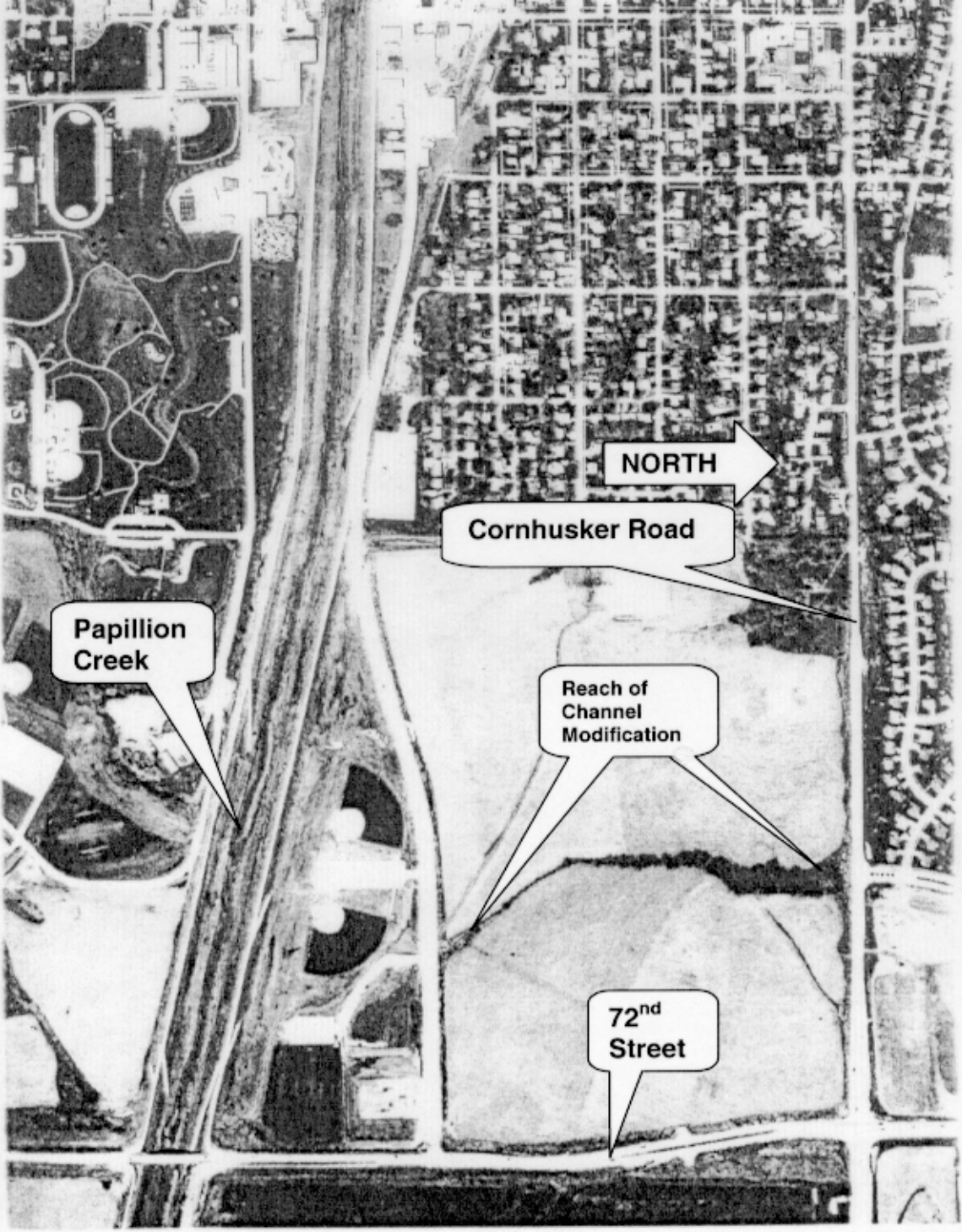
NORTH
Cornhusker Road
Papillion Creek
Reach of Channel Modification
72nd Street

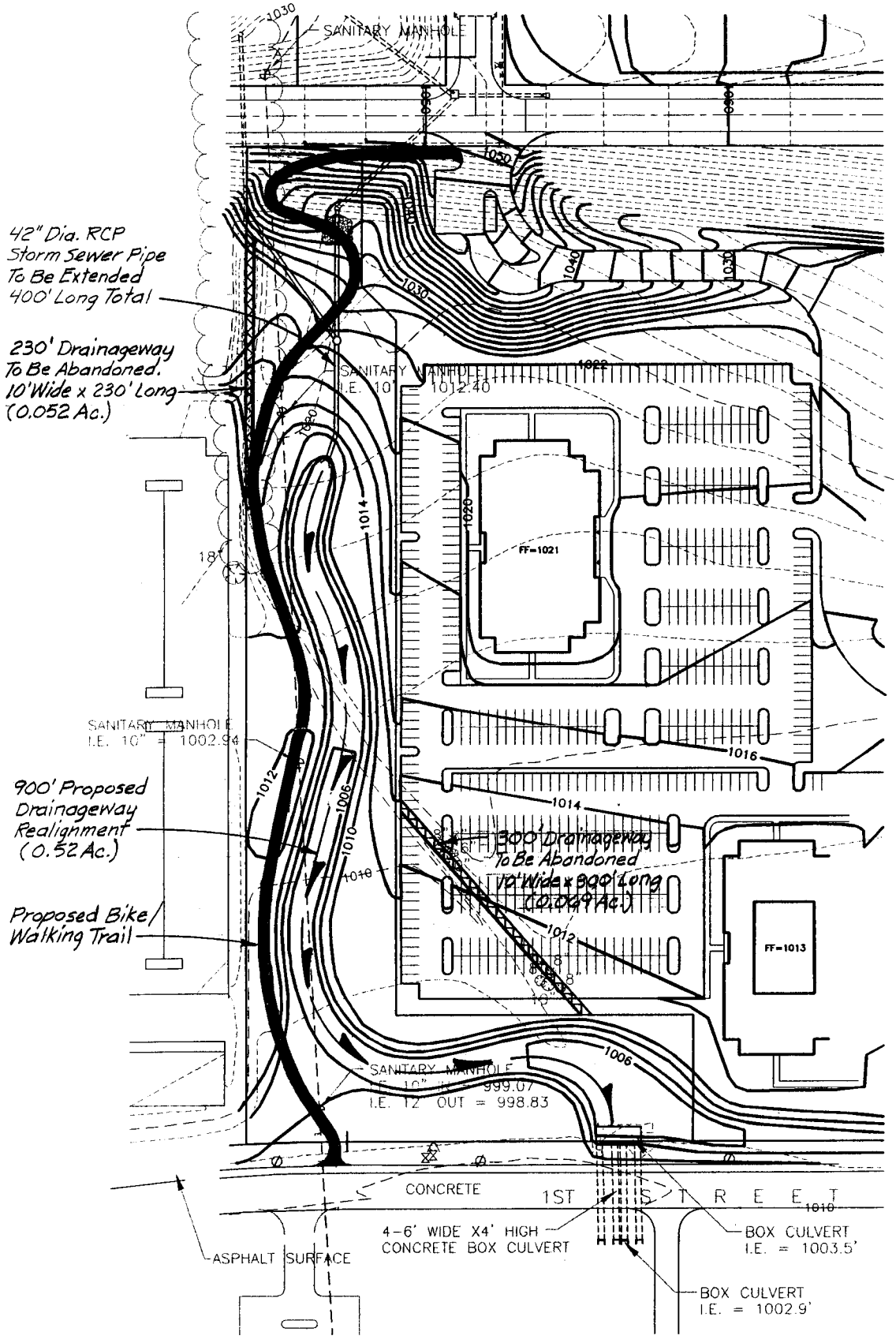

N

0' 25' 50' 100'
SCALE IN FEET

181298-404.DWG

404 PERMIT
PAPILLION BUSINESS & TECHNOLOGY PARK

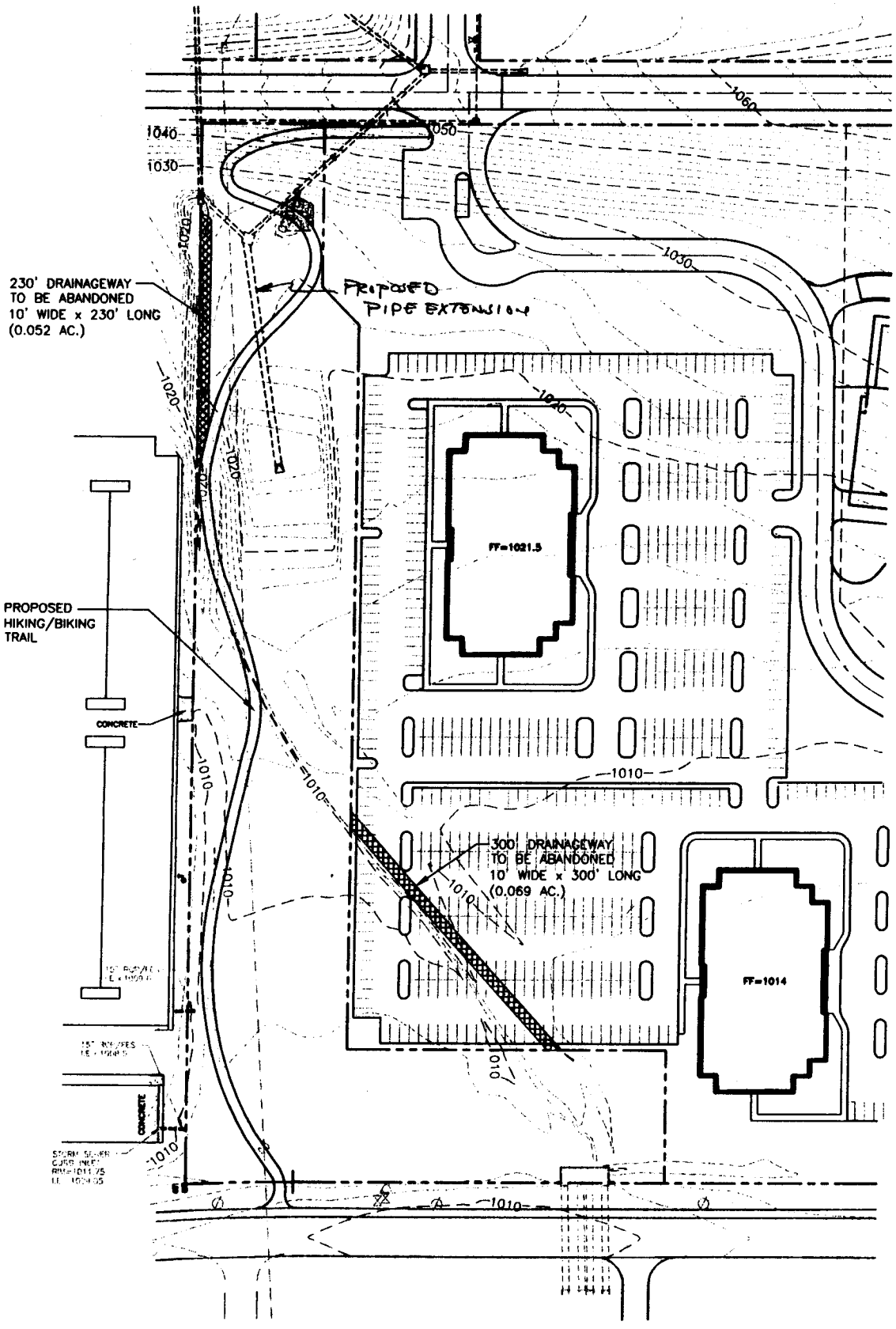

N

404 PERMIT
PAPILLION BUSINESS & TECHNOLOGY PARK
EXISTING CONDITIONS

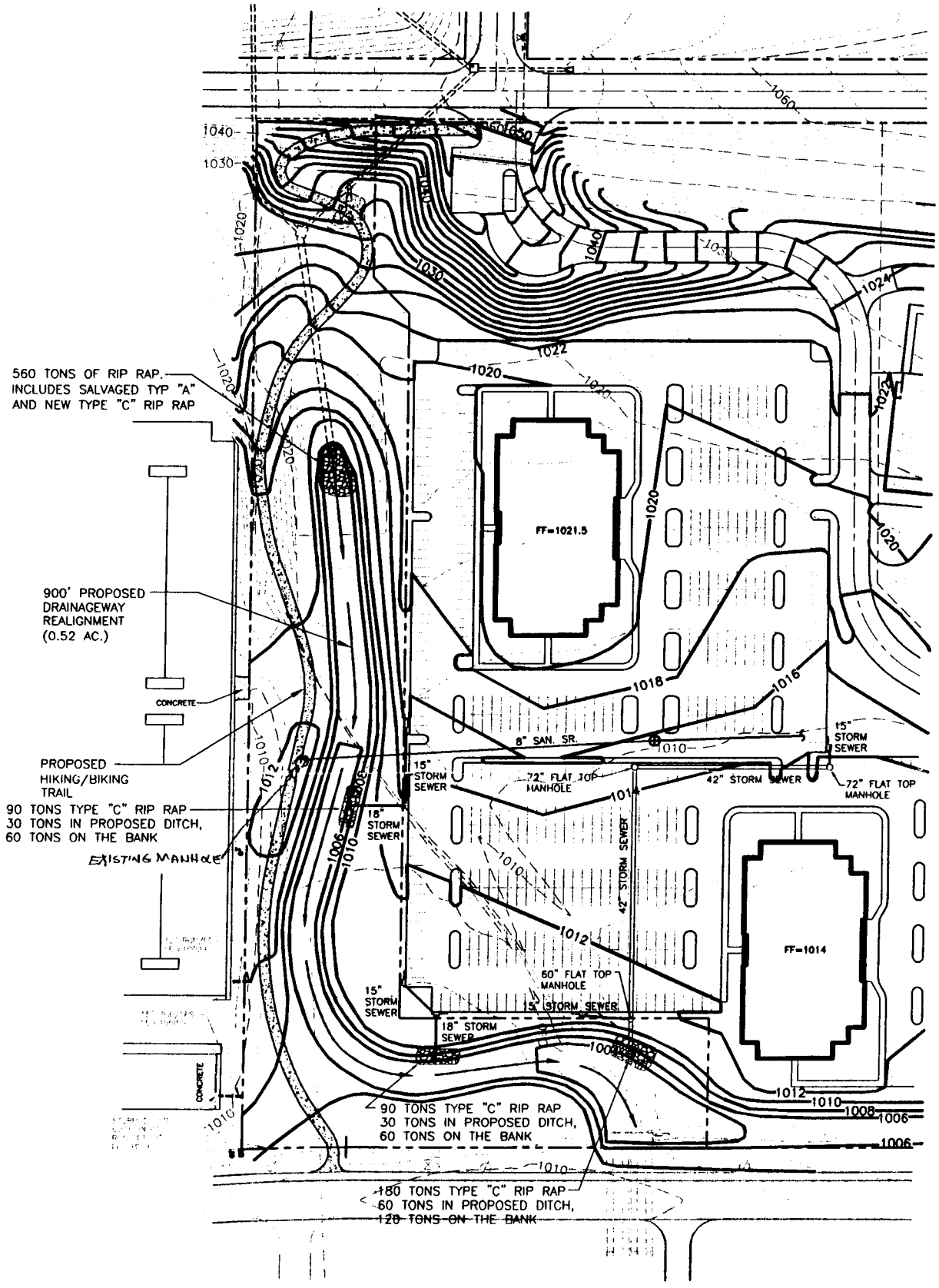

N

404 PERMIT

PROPOSED PAPILLION BUSINESS & TECHNOLOGY PARK