APPENDIX C: IWI MAPS

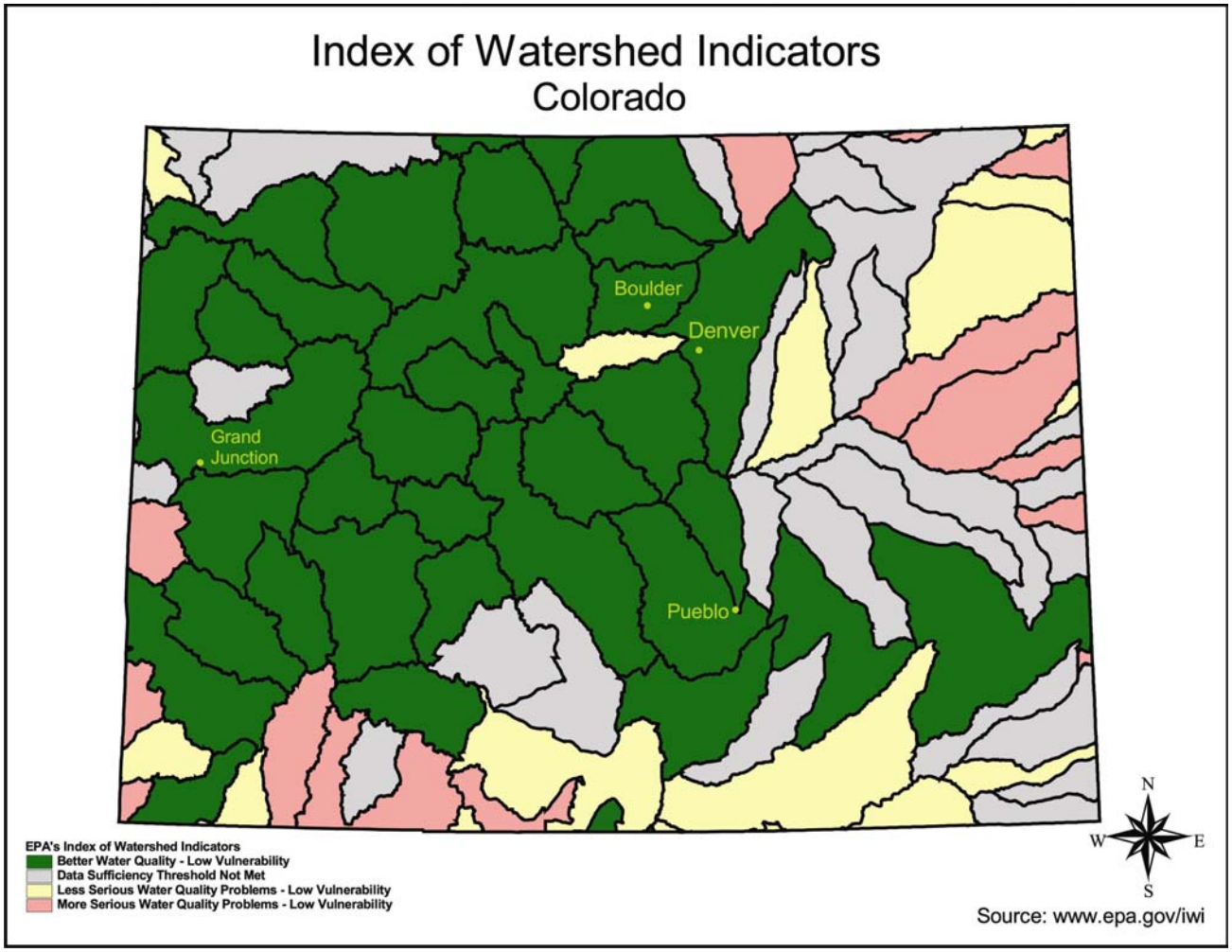

Index of Watershed Indicators

Montana

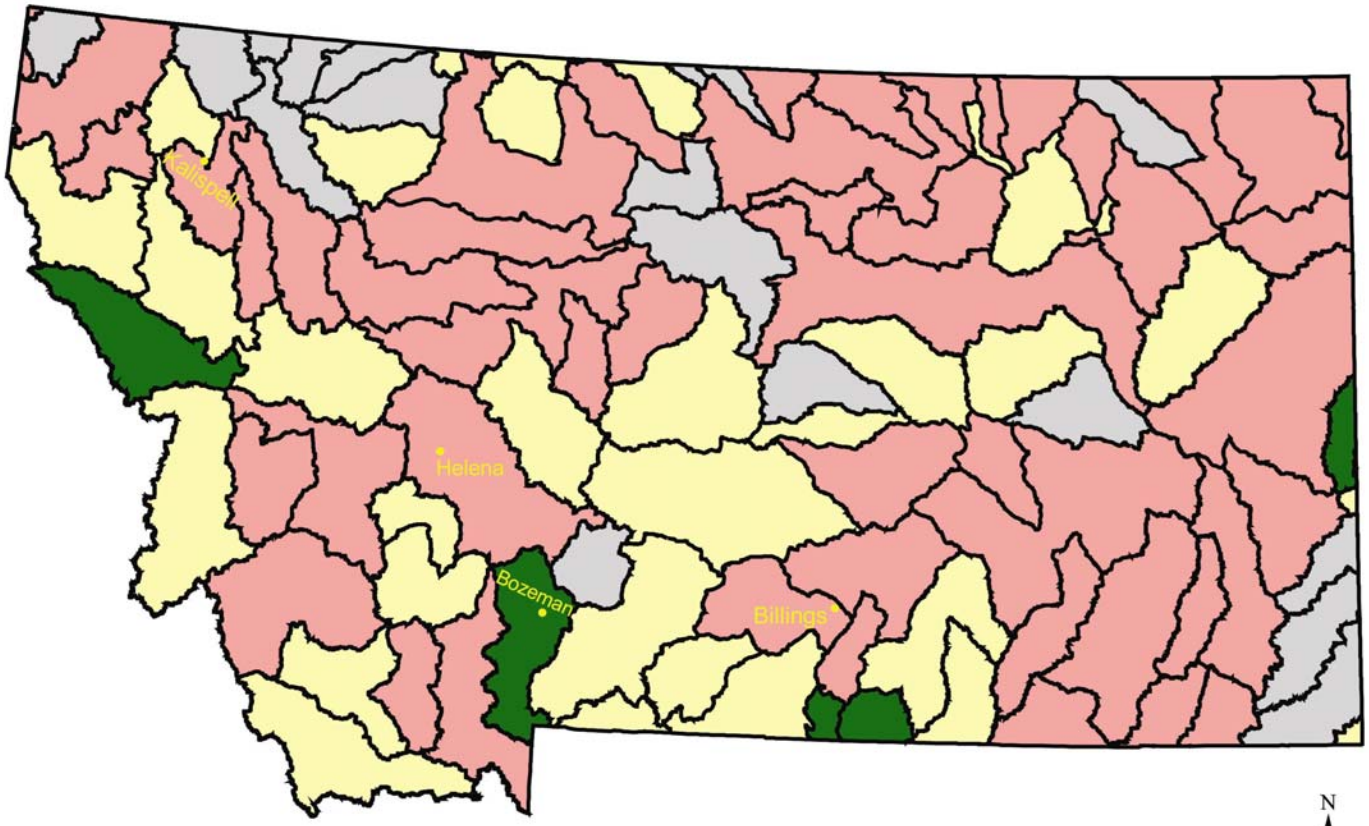

EPA's Index of Watershed Indicators
- Better Water Quality - Low Vulnerability
- Data Sufficiency Threshold Not Met
- Less Serious Water Quality Problems - Low Vulnerability
- More Serious Water Quality Problems - Low Vulnerability

N
W E
S

Source: www.epa.gov/iwi

Index of Watershed Indicators
Nebraska

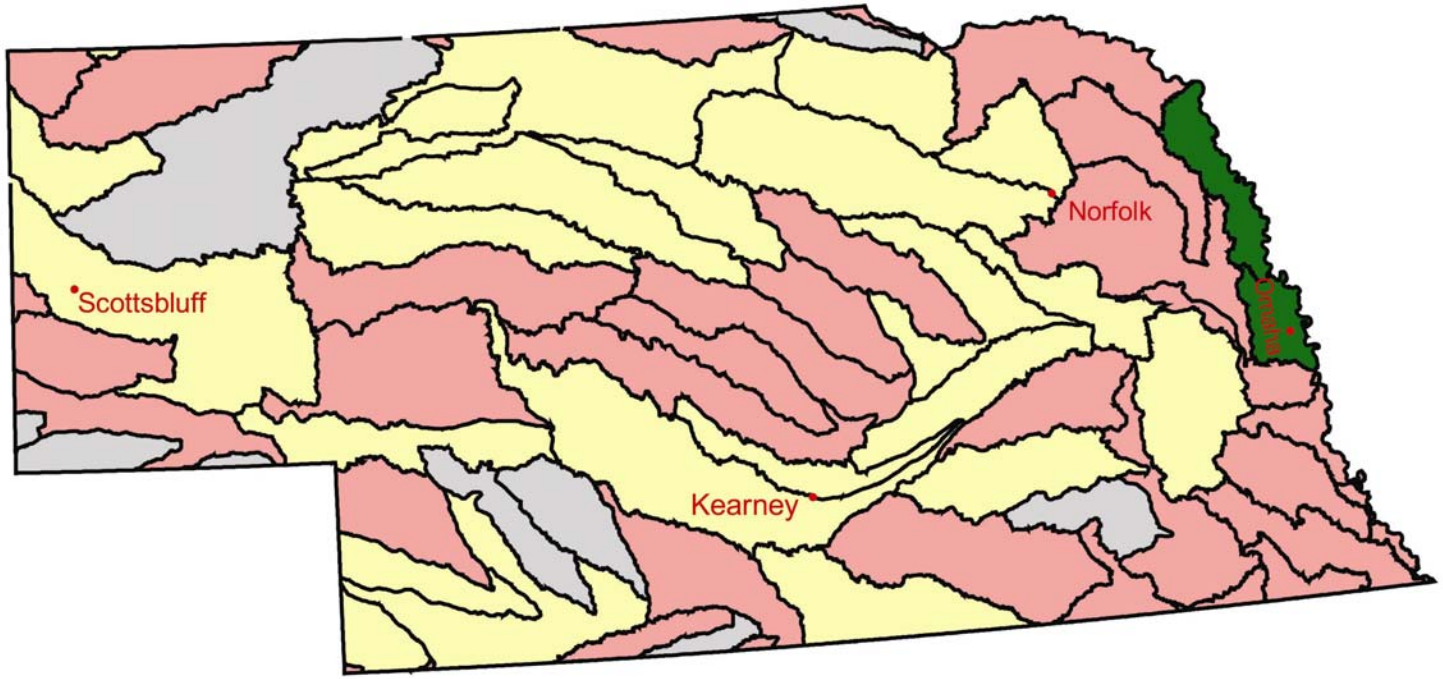

EPA's Index of Watershed Indicators
- Better Water Quality - Low Vulnerability
- Data Sufficiency Threshold Not Met
- Less Serious Water Quality Problems - Low Vulnerability
- More Serious Water Quality Problems - Low Vulnerability

N
W E
S

Source: www.epa.gov/iwi

Index of Watershed Indicators
North Dakota

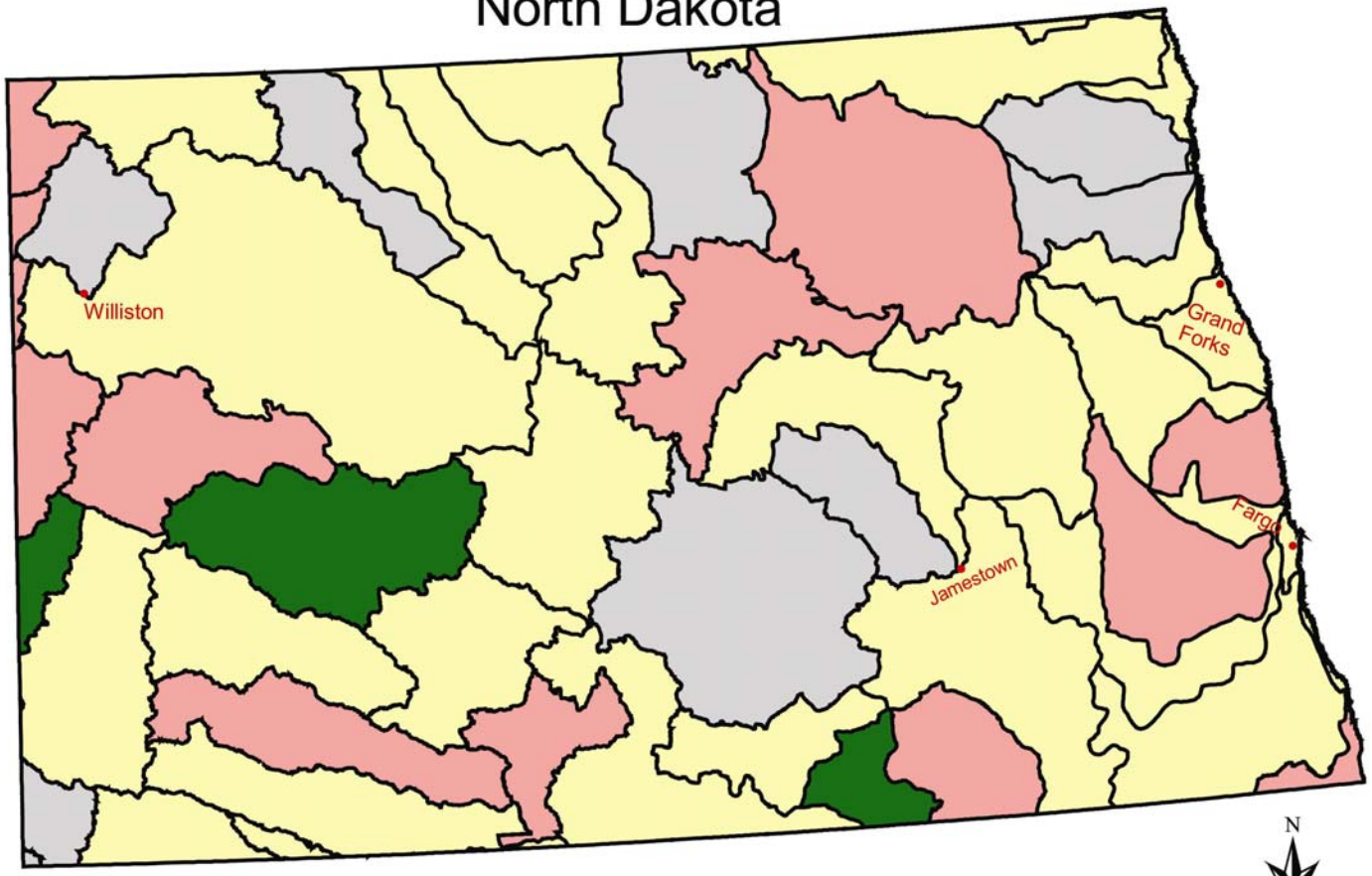

EPA's Index of Watershed Indicators
- Better Water Quality - Low Vulnerability
- Data Sufficiency Threshold Not Met
- Less Serious Water Quality Problems - Low Vulnerability
- More Serious Water Quality Problems - Low Vulnerability

N
W E
S

Source: www.epa.gov/iwi

Index of Watershed Indicators
South Dakota

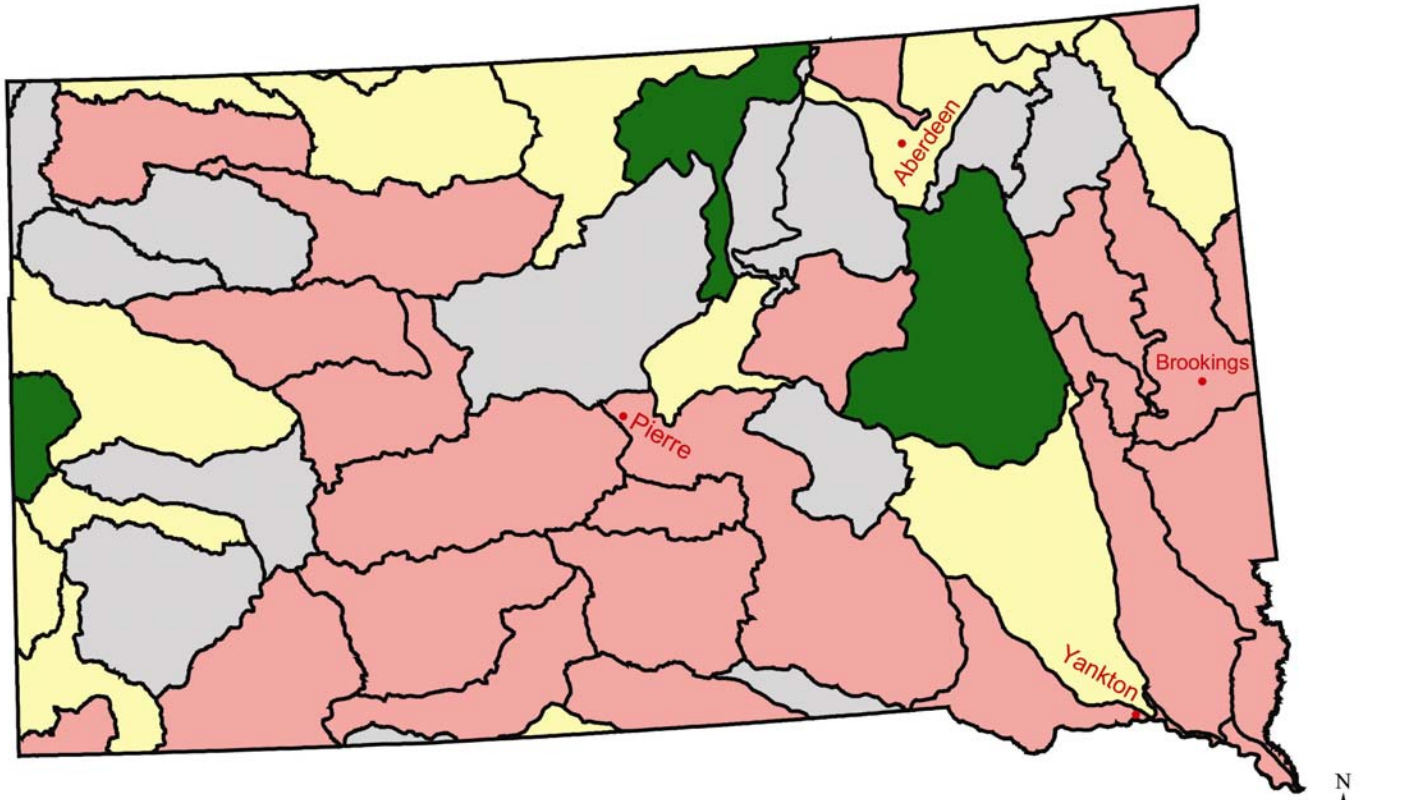

EPA's Index of Watershed Indicators
- Better Water Quality - Low Vulnerability
- Data Sufficiency Threshold Not Met
- Less Serious Water Quality Problems - Low Vulnerability
- More Serious Water Quality Problems - Low Vulnerability

N
W E
S

Source: www.epa.gov/iwi

Index of Watershed Indicators
Wyoming

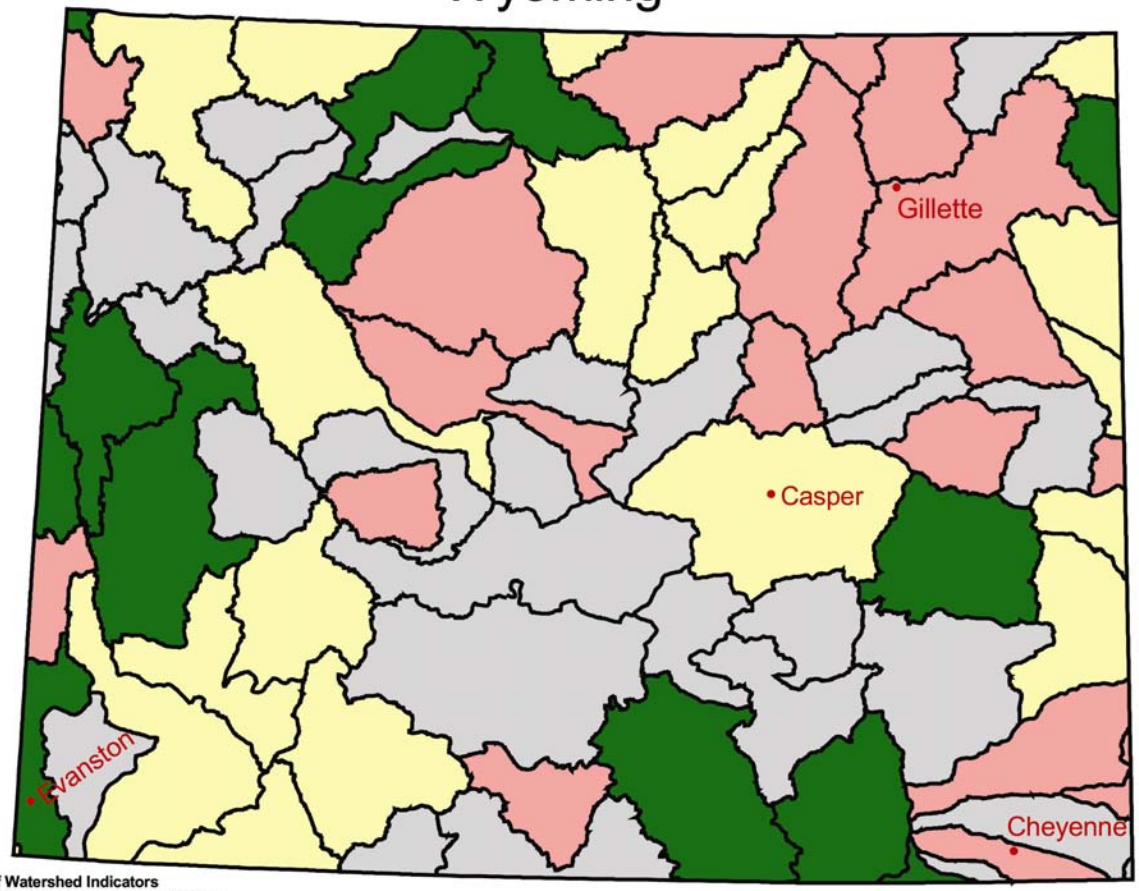

EPA's Index of Watershed Indicators
- Better Water Quality - Low Vulnerability
- Data Sufficiency Threshold Not Met
- Less Serious Water Quality Problems - Low Vulnerability
- More Serious Water Quality Problems - Low Vulnerability

N
W E
S

Source: www.epa.gov/iwi