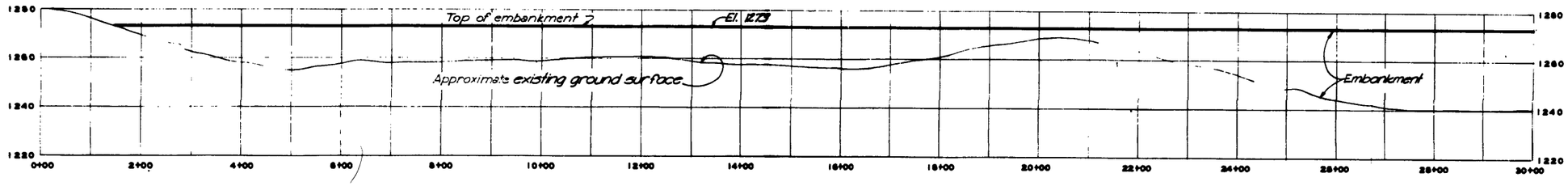

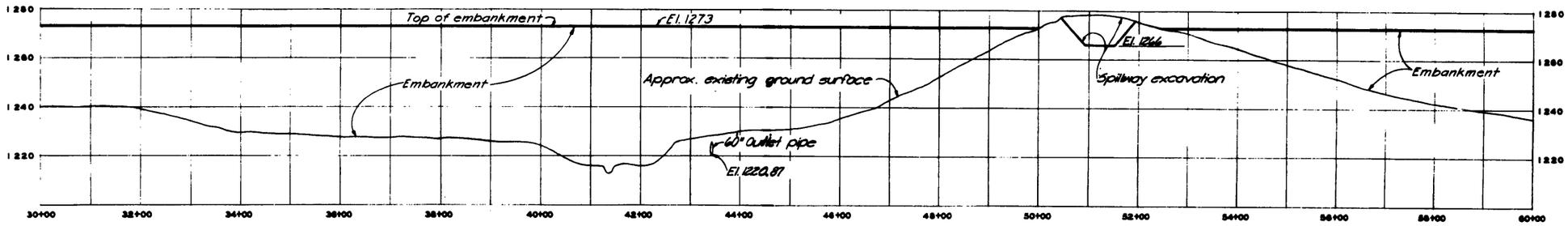

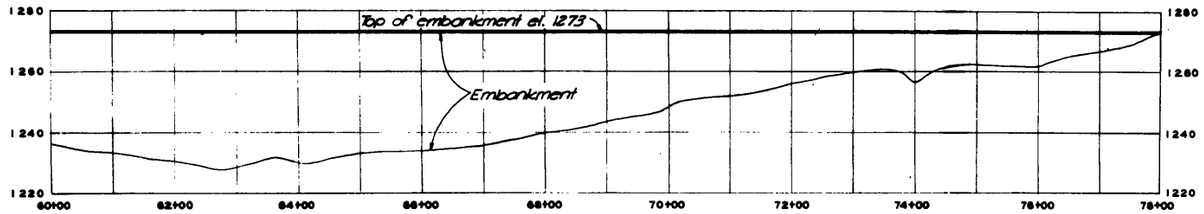

PROFILE AXIS OF DAM 7-7

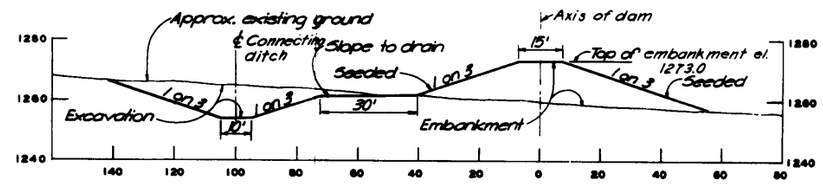

EMBANKMENT SECTION 12-12

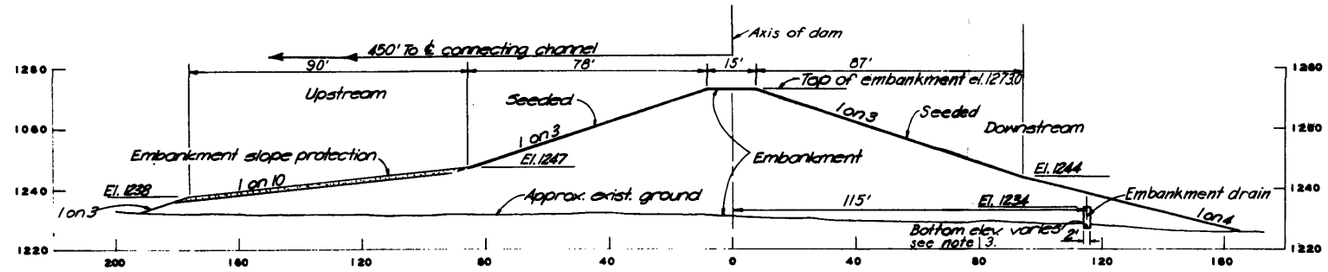

EMBANKMENT SECTION 8-8

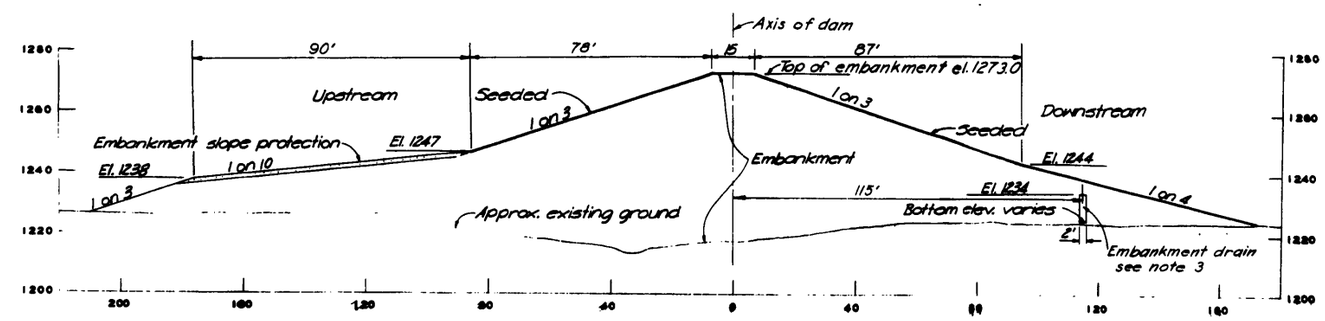

EMBANKMENT SECTION 10-10

GENERAL NOTES:

1. All Elevations shown refer to Feet above M.S.L. 1929 Gen. Adj.
2. For Locations of Sections and Profiles, see dwg. nos. 40E6, 40E7 & 40E8.
3. For details of Embankment Drain, see dwg. no. 40E11.

THIS DRAWING HAS BEEN REDUCED TO THREE-EIGHTHS THE ORIGINAL SCALE.

U. S. ARMY ENGINEER DISTRICT, OMAHA
CORPS OF ENGINEERS
OMAHA, NEBRASKA

SALT CREEK AND ITS TRIBUTARIES, NEBRASKA

SITE NO. 17
ANTELOPE CREEK DAM & RESERVOIR
PROFILE AXIS OF DAM
AND EMBANKMENT SECTIONS

DATE: SEPT. 1961

SCALE AS SHOWN

DRAWING NUMBER: MSCI-40E9.1

A PAPER REPRODUCIBLE OR 105 MM. FILM RECORD COPY MUST BE MADE BEFORE EVERY ADDENDA AND/OR MODIFICATION

ADDENDA No.	DATE	MODIFICATION	DATE