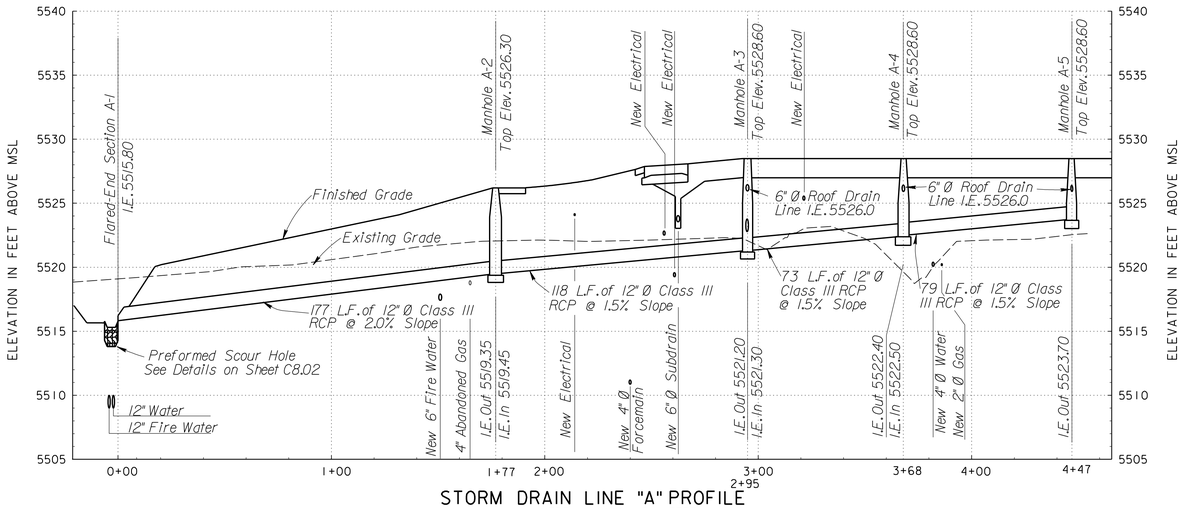

STORM DRAIN LINE "A" PROFILE

SCALE: VERT. 1 INCH = 5 FEET
HORIZ. 1 INCH = 30 FEET

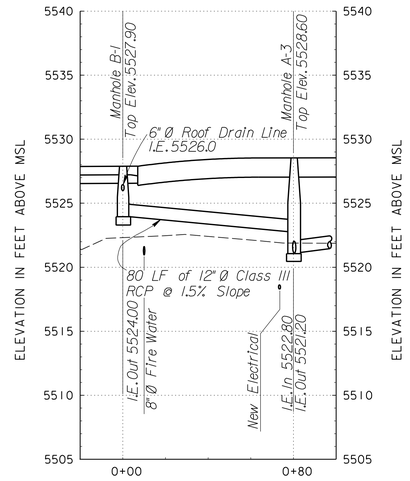

STORM DRAIN LINE "B" PROFILE

SCALE: VERT. 1 INCH = 5 FEET
HORIZ. 1 INCH = 30 FEET

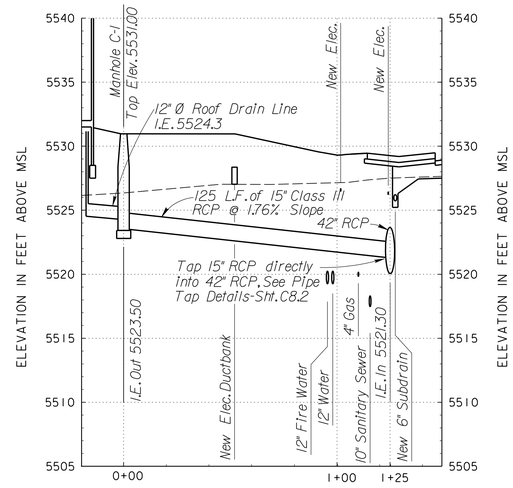

STORM DRAIN LINE "C" PROFILE

SCALE: VERT. 1 INCH = 5 FEET
HORIZ. 1 INCH = 30 FEET

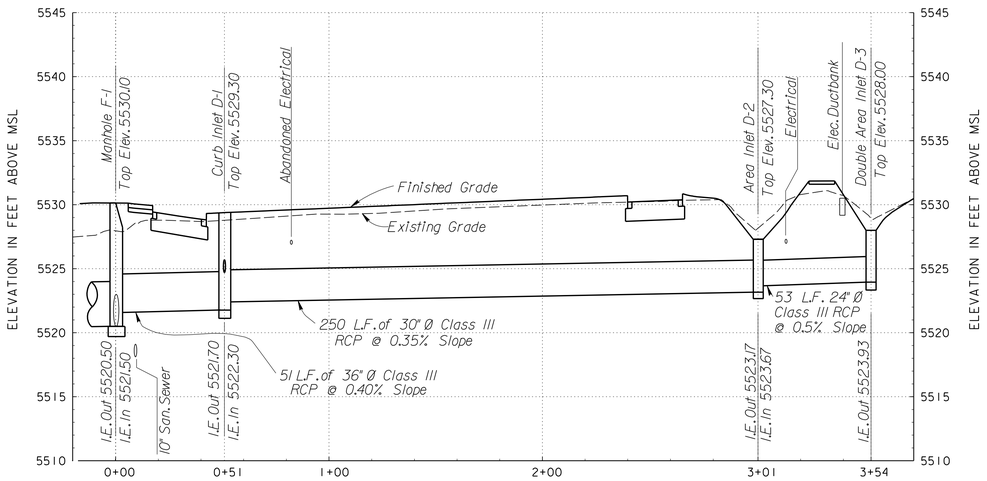

STORM DRAIN LINE "D" PROFILE

SCALE: VERT. 1 INCH = 5 FEET
HORIZ. 1 INCH = 30 FEET

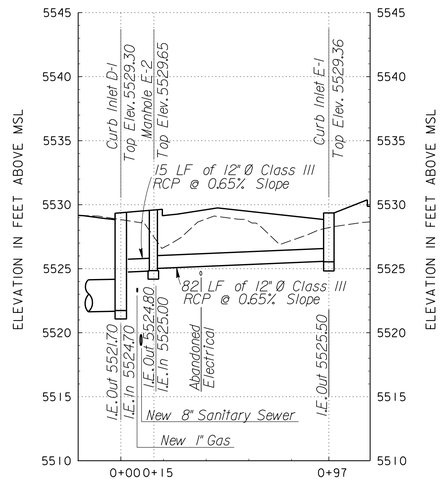

STORM DRAIN LINE "E" PROFILE

SCALE: VERT. 1 INCH = 5 FEET
HORIZ. 1 INCH = 30 FEET

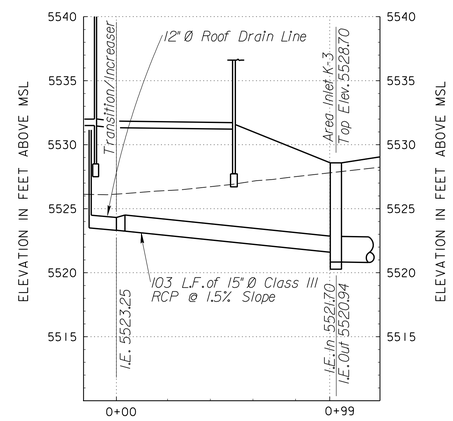

STORM DRAIN LINE "G" PROFILE

SCALE: VERT. 1 INCH = 5 FEET
HORIZ. 1 INCH = 30 FEET

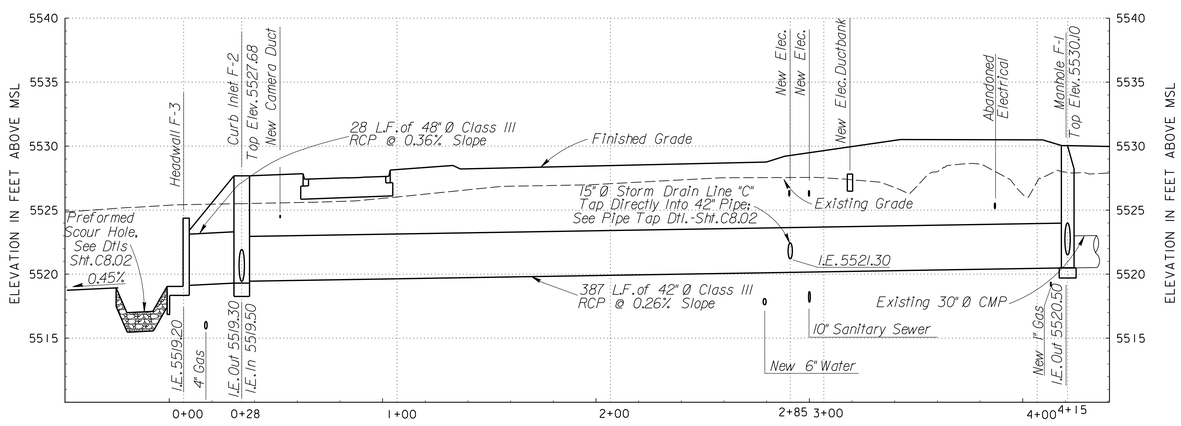

STORM DRAIN LINE "F" PROFILE

SCALE: VERT. 1 INCH = 5 FEET
HORIZ. 1 INCH = 30 FEET

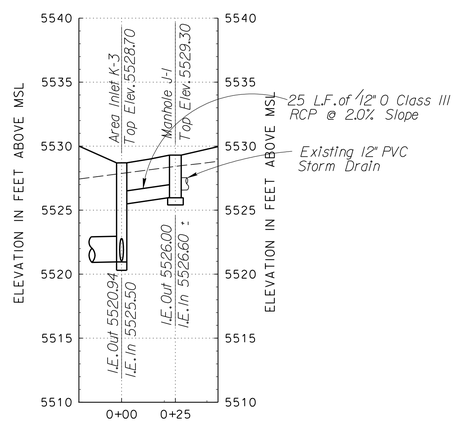

STORM DRAIN LINE "J" PROFILE

SCALE: VERT. 1 INCH = 5 FEET
HORIZ. 1 INCH = 30 FEET

SCALE: 1 INCH = 5 FEET
5' 0 5'

SCALE: 1 INCH = 30 FEET
30' 0 30'

COMPUTER AIDED DESIGN & DRAFTING

$$ – THINK VALUE ENGINEERING – $$

Revisions

Symbol	Descriptions	Date	Approved

U.S. ARMY ENGINEER DISTRICT
CORPS OF ENGINEERS
OMAHA, NEBRASKA

Designed by:
Drawn by:
Checked by:
Reviewed by:
Submitted by:
Chief: Section

SITE NAME: OMAHA DISTRICT DESIGN GUIDE

SITE LOCATION

STORM DRAIN PROFILES

Plot Scale Ratio:
Design File:
Spec. No.: DACA 45
Contract No.: DACA 45
Date: X
Drawing Code: X
Sheet reference number: C5.01

d:\oddg\civil\bu03c501.dgn 05/28/02 03:49:05 PM