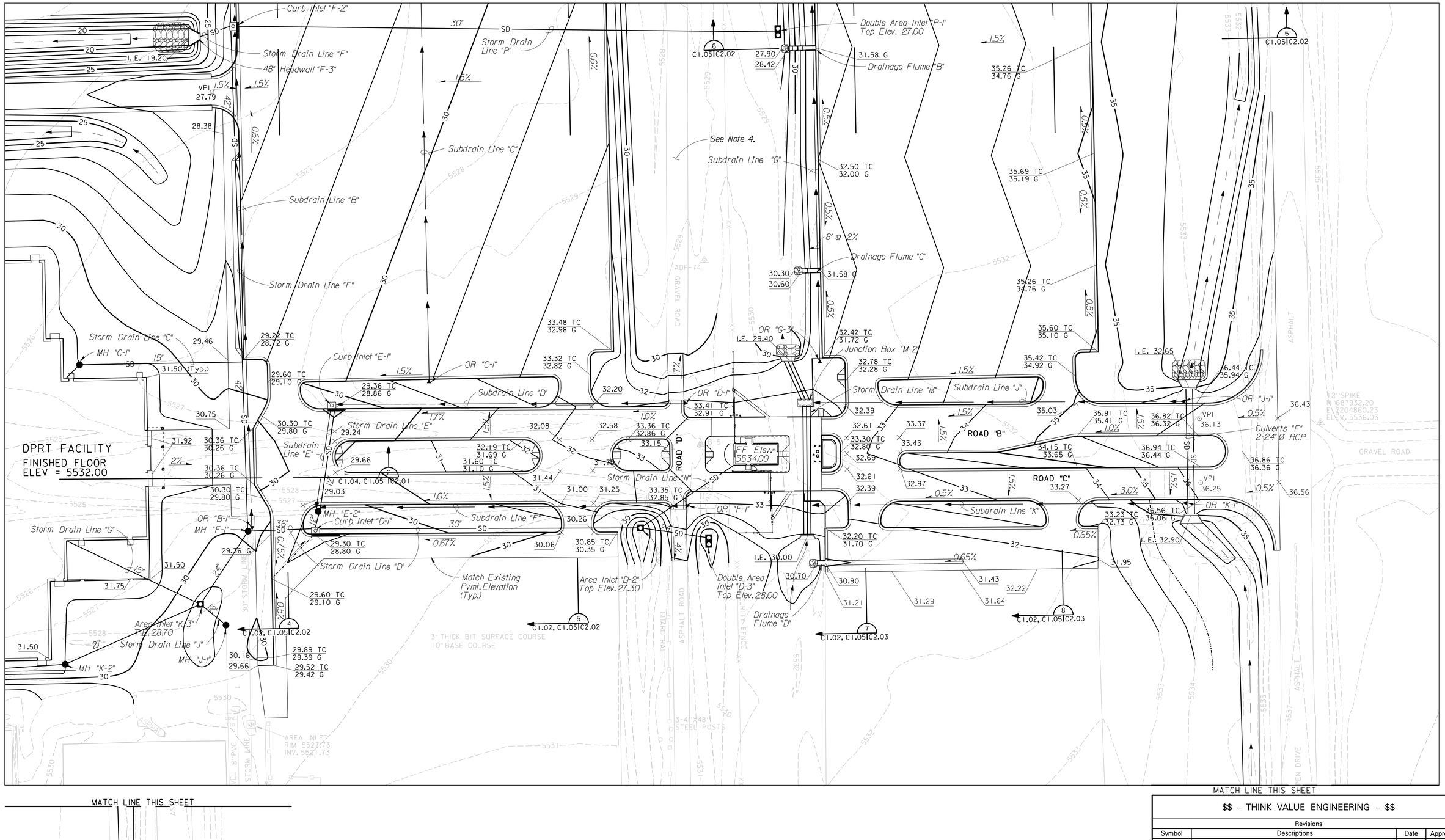

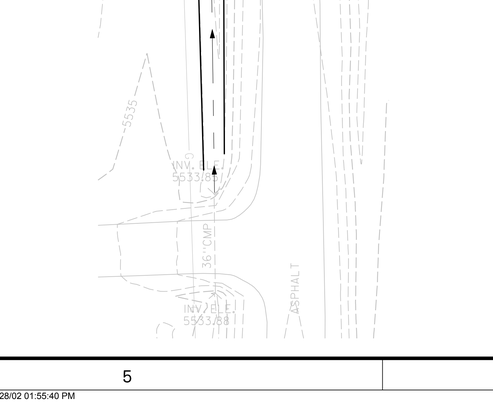

NOTES:

1. ALL ELEVATIONS ARE 5500 PLUS ELEVATION SHOWN UNLESS OTHERWISE INDICATED. ELEVATIONS REFER TO MEAN SEA LEVEL DATUM.

2. EXISTNG CONTOURS WERE INTERPOLATED FROM A TOPOGRAPHIC SURVEY MADE JANUARY 1993.

3. SEE SHEET P1.01 FOR BENCH MARK INFORMATION.

4. EXISTING GRAVEL ROAD DISTURBED BY CONSTRUCTION SHALL BE RECONDITIONED TO MATCH EXISTING CONDITIONS. NEW GRAVEL SURFACING SHALL BE NO LESS THAN 6-INCHES THICK AND COMFORM TO SPECIFICATIONS SECTION 02552.

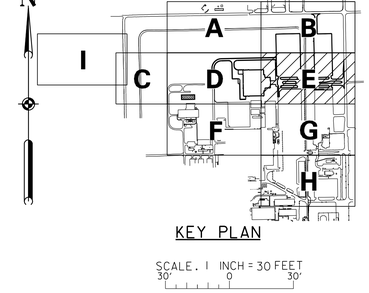

KEY PLAN

SCALE. 1 INCH = 30 FEET
30' 0 30'

COMPUTER AIDED DESIGN & DRAFTING

$$ – THINK VALUE ENGINEERING – $$

Revisions

Symbol	Descriptions	Date	Approved

U.S. ARMY ENGINEER DISTRICT
CORPS OF ENGINEERS
OMAHA, NEBRASKA

Designed by:
Drawn by:
Checked by:
Reviewed by:
Submitted by:
Chief: Section

SITE NAME: OMAHA DISTRICT DESIGN GUIDE
SITE LOCATION

GRADING AND DRAINAGE PLAN – AREA "E"

Plot Scale Ratio:
Design File:
Date: X
Spec. No.: DACA 45
Drawing Code: X
Contract No.: DACA 45
Sheet reference number: C1.05

d:\oddg\civil\bu03c105.dgn 05/28/02 01:55:40 PM