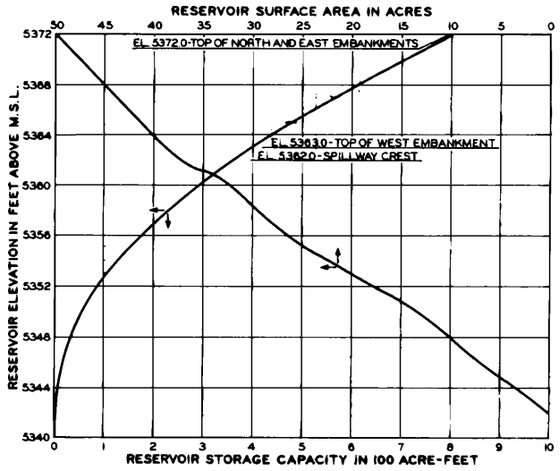

RESERVOIR AREA-CAPACITY CURVES

FIGURE 4-1

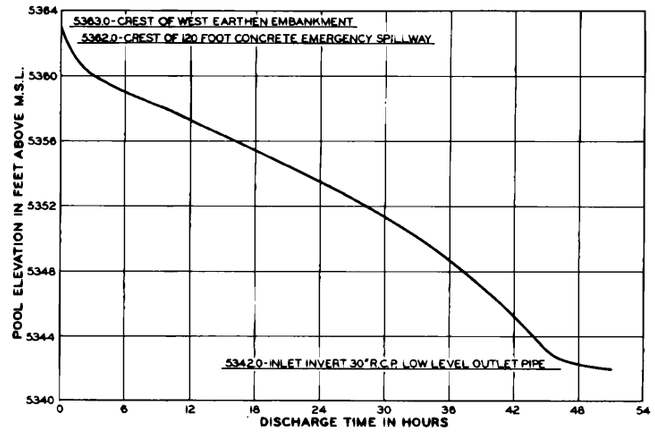

RESERVOIR DRAWDOWN CURVE

FIGURE 4-2

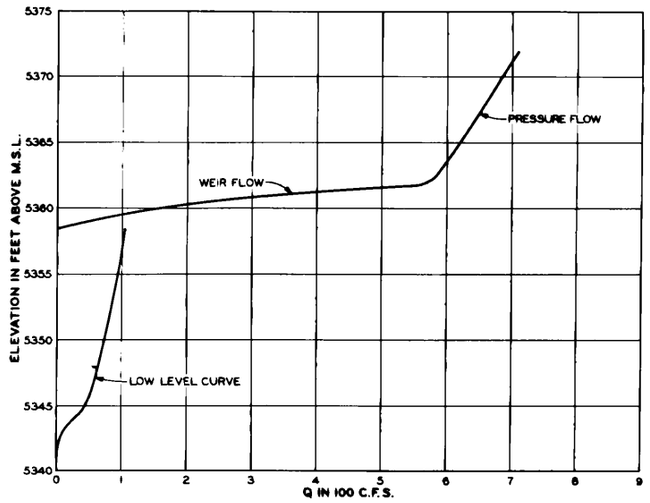

OUTLET WORKS AND LOW LEVEL INLET CURVES

FIGURE 4-3

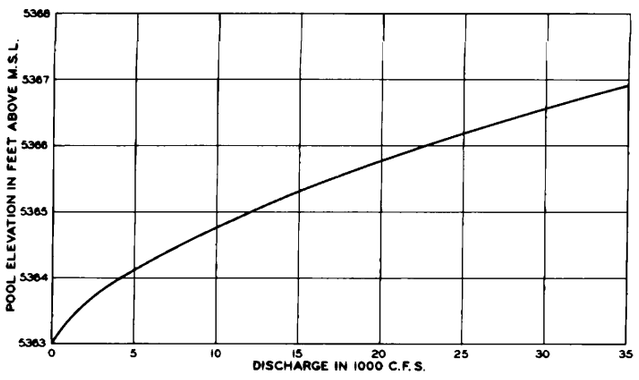

WEST BANK-DISCHARGE RATING CURVE

FIGURE 4-5

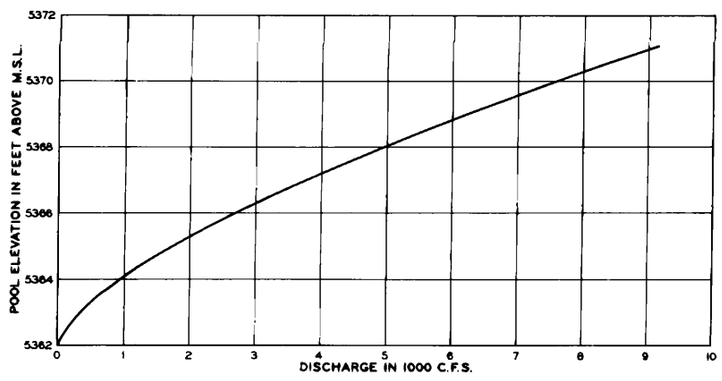

EMERGENCY SPILLWAY-DISCHARGE RATING CURVE

FIGURE 4-4

THIS DRAWING HAS BEEN REDUCED TO THREE-EIGHTHS THE ORIGINAL SCALE.

U. S. ARMY ENGINEER DISTRICT, OMAHA
CORPS OF ENGINEERS
OMAHA, NEBRASKA

DESIGNED BY:
DRAWN BY:
CHECKED BY:
SUBMITTED BY:
CHIEF SECTION
RECOMMENDED:
CHIEF DESIGN BRANCH
APPROVED:
COL. C. E. DISTRICT ENGINEER

SOUTH PLATTE RIVER BASIN
KELLY ROAD DAM-WESTERLY CREEK
DAM REHABILITATION
HYDROLOGIC PLATES

APPROVED:
CHIEF ENGINEERING DIVISION
DATE:
SCALE: AS SHOWN
SPEC. NO. DACA45
DRAWING NUMBER
SHEET