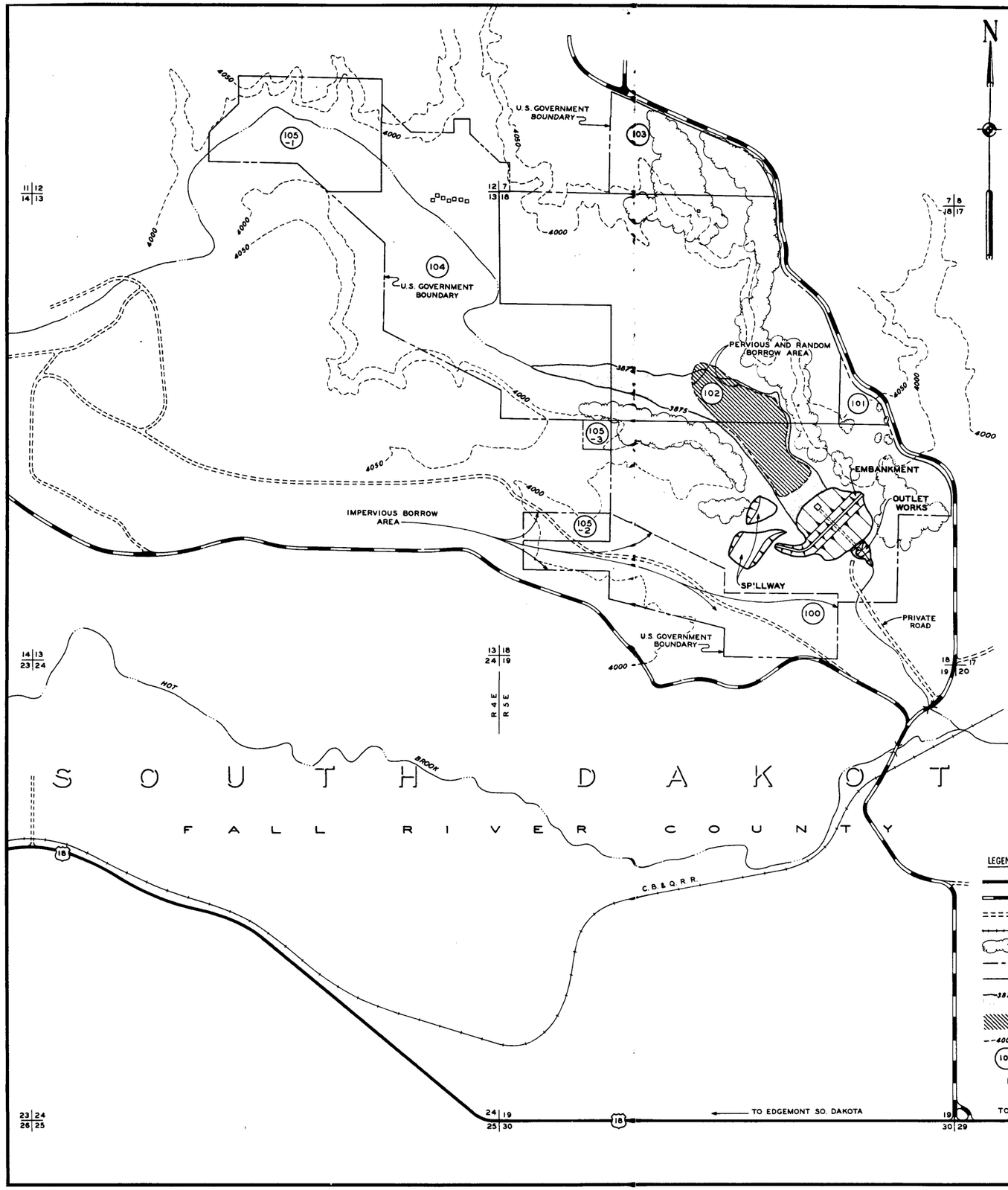

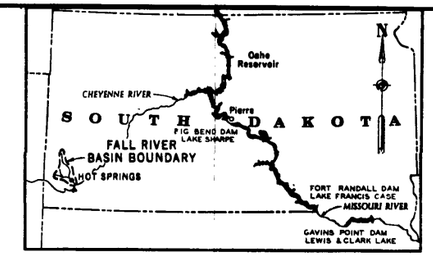

LOCATION MAP

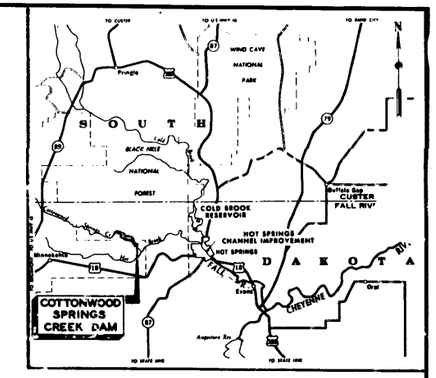

VICINITY MAP

SCALE IN MILES 2 0 2 4

INDEX

TITLE	DRAWING NO.	PLATE NO.
PROJECT LOCATION, AREA USE PLAN & "AS-BUILT" INDEX	CS1-40E1.1	1-1
RIGHT ABUTMENT: CUTOFF TRENCH	SKETCH #1	1-2
RIGHT ABUTMENT: CUTOFF TRENCH GEOLOGY	SKETCH #2	1-3
LEFT ABUTMENT: CUTOFF TRENCH GEOLOGY	SKETCH #3	1-4
EXCAVATION GRADING PLAN	CS1-40E2.3	1-5
EMBANKMENT GRADING PLAN	CS1-40E3.1	1-6
EMBANKMENT SECTION & DETAILS	CS1-40E4.2	1-7
EMBANKMENT SECTIONS	CS1-40E5.3	1-8
OUTLET WORKS EXCAVATION PLAN AND SECTION	CS1-40E6.1	1-9
OUTLET WORKS EXCAVATION PLAN AND SECTIONS	CS1-40E7.3	1-10
OUTLET WORKS SECTIONS	CS1-40E8.2	1-11
OUTLET WORKS EMBANKMENT PLAN AND SECTIONS	CS1-40E9.2	1-12
SPILLWAY EXCAVATION PLAN, PROFILE AND SECTION	CS1-40E10.2	1-13
DIVERSION AND CLOSURE PLAN, PROFILE & SECTION	CS1-40E11.1	1-14
GENERAL PLAN & BORING LOCATIONS	CS1-40E12.1	1-15
BORING LEGEND & EXPLANATORY NOTES	CS1-40E13.1	1-16
FOUNDATION PROFILE T-T	CS1-40E14.1	1-17
FOUNDATION PROFILE V-V AND CONTINUATION T-T	CS1-40E15.1	1-18
RECORD OF BORINGS AND SECTION U-U	CS1-40E16.1	1-19
BORING LOGS VALLEY BORROW AREA - SHEET 1	CS1-40E17.1	1-20
BORING LOGS VALLEY BORROW AREA - SHEET 2	CS1-40E18.1	1-21
IMPERVIOUS BORROW AREA LOGS OF BORINGS AND LOCATION PLAN	CS1-40E19.1	1-22
CENTERLINE PROFILE SHOWING GROUTING PROPOSALS	CS1-40E20.3	1-23
ABUTMENT TREATMENT	CS1-40E21.1	1-24
PIEZOMETER SECTION AND DETAILS	CS1-40E22.1	1-25
HAUL ROAD GRADING PLANS, PROFILE AND SECTIONS	CS1-40E23.2	1-26
OUTLET WORKS PROFILE AND CONDUIT DETAILS	CS1-41E1.4	1-27
INTAKE STRUCTURE CONCRETE DETAILS	CS1-41E2.4	1-28
INTAKE STRUCTURE REINFORCEMENT DETAILS	CS1-41E3.4	1-29
STILLING BASIN CONCRETE DETAILS	CS1-41E4.2	1-30
STILLING BASIN REINFORCEMENT DETAILS	CS1-41E5.1	1-31
MISCELLANEOUS DETAILS	CS1-41E6.4	1-32
WATER STAGE RECORDER DETAILS SHEET 1	CS1-41E7.2	1-33
WATER STAGE RECORDER DETAILS SHEET 2	CS1-41E8.2	1-34
FENCE LOCATION PLAN	CS1-41E9.2	1-35
CATTLE GUARD & FENCE DETAILS	CS1-41E10.1	1-36
VALLEY SECTION - CUTOFF TRENCH	1 OF 2	1-37
VALLEY SECTION - CUTOFF TRENCH	2 OF 2	1-38
RIGHT ABUTMENT EXPLORATORY BORINGS PLAN	1 OF 4	1-39
LEFT ABUTMENT BORING PLAN AND SECTIONS	2 OF 4	1-40
LEFT ABUTMENT CUTOFF TRENCH GROUT HOLES	3 OF 4	1-41
PROFILE RT. ABUT. SLOPE & VALLEY SECT. TO STA. 7 + 20	4 OF 4	1-42
CONDUIT REHABILITATION OUTLET WORKS PROFILE AND DETAILS	CS5-360E2	1-43
SHOP DRAWING		
BY ARMCO METAL PRODUCTS DIV.		
INSTALLATION DRAWING OF BRZ. FACED 36" X 36" MODEL 35-05 GATE	61320001	1-44

LEGEND:

- EXISTING PAVED HIGHWAY
- EXISTING GRADED AND/OR GRAVEL ROAD
- EXISTING TRAILS
- EXISTING RAILROAD
- EXISTING TREES
- U.S. GOVERNMENT BOUNDARY
- TRACT BOUNDARY
- 3875 CONSERVATION POOL - (LIMITS OF CLEARING)
- PERVIOUS AND RANDOM BORROW AREA
- 4000 CONTOURS
- (100) KEY TO OWNERSHIP OF LAND
- BUILDINGS TO BE REMOVED

THIS DRAWING HAS BEEN REDUCED TO THREE-EIGHTHS THE ORIGINAL SCALE.

U. S. ARMY ENGINEER DISTRICT, OMAHA
CORPS OF ENGINEERS
OMAHA, NEBRASKA

FALL RIVER BASIN, SOUTH DAKOTA

COTTONWOOD SPRINGS CREEK DAM

PROJECT LOCATION, AREA USE PLAN AND INDEX

DESIGNED BY: V. E. G.
DRAWN BY: L. M. G.
TRACED BY:
CHECKED BY: C. V. J.
SUBMITTED BY: CHIEF, DESIGN BRANCH
APPROVED: CHIEF, CONSTRUCTION & O&M BRANCH
APPROVED: CHIEF, ENGINEERING DIVISION
DATE: DEC 1967
APPROVED: COL. C. E., DISTRICT ENGINEER
SCALE: AS SHOWN
B/ES. NO.
DRAWING NUMBER
SHEET CS1 - 40E1.1

SAFETY PAYS