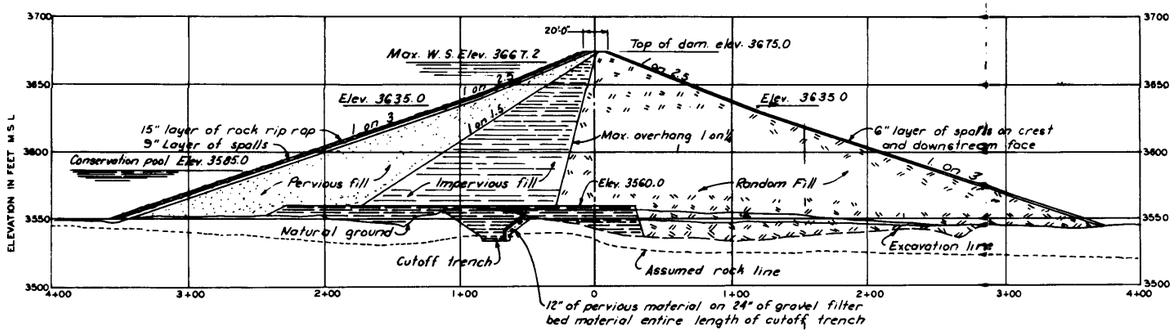


MAXIMUM SECTION THRU DAM

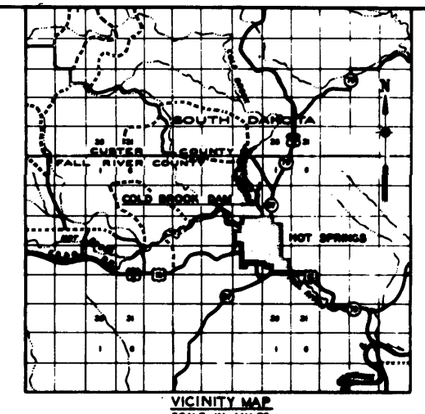


VICINITY MAP
SCALE IN MILES

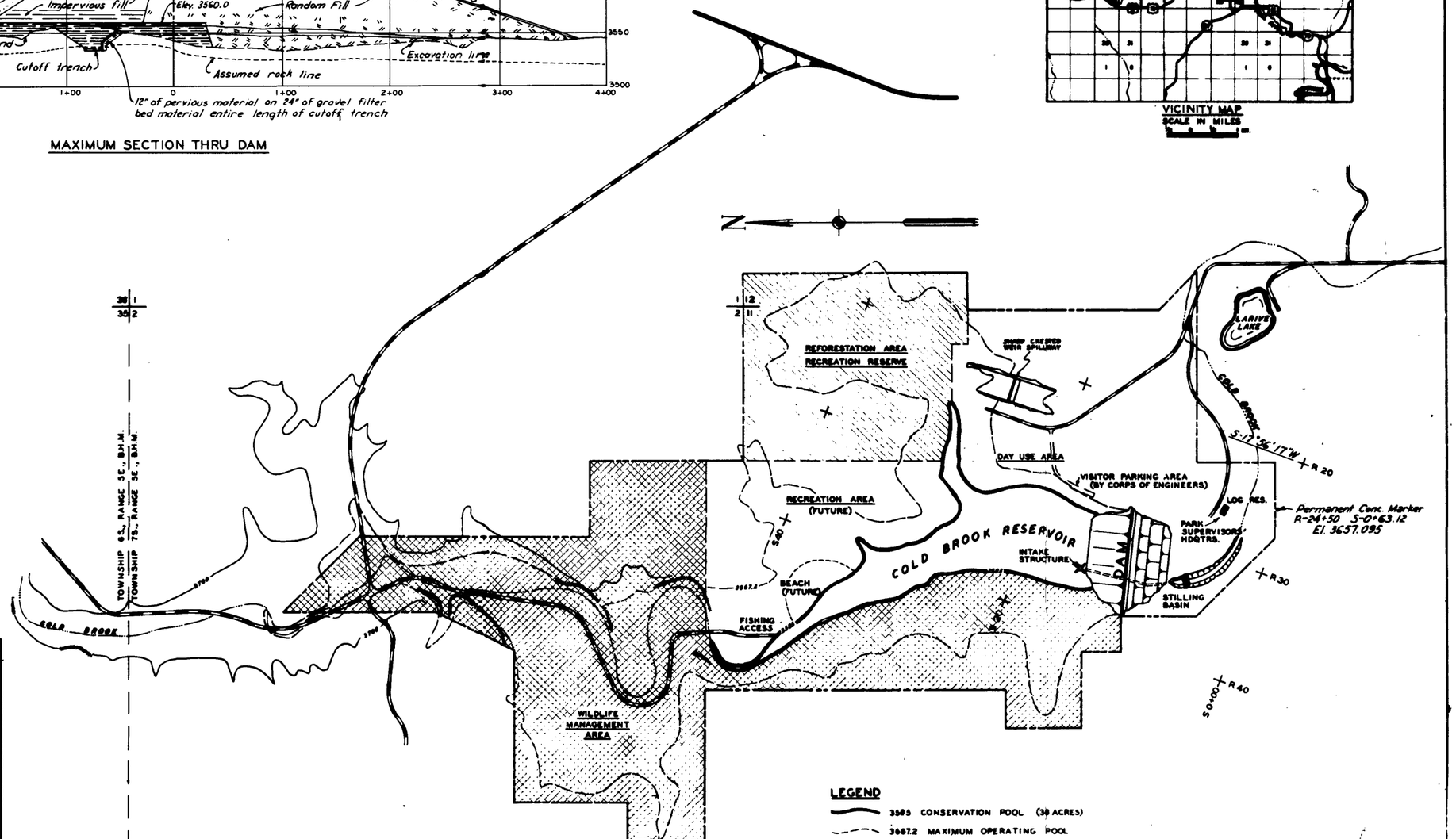


GENERAL PLAN
SCALE
400 0 400 800 FEET

LEGEND
- 3585 CONSERVATION POOL (38 ACRES)
- 3667.2 MAXIMUM OPERATING POOL
- EXISTING GRAVEL ROAD
- PROJECT BOUNDARY
- REFORESTATION AREA RECREATION RESERVE
- WILDLIFE MANAGEMENT AREA

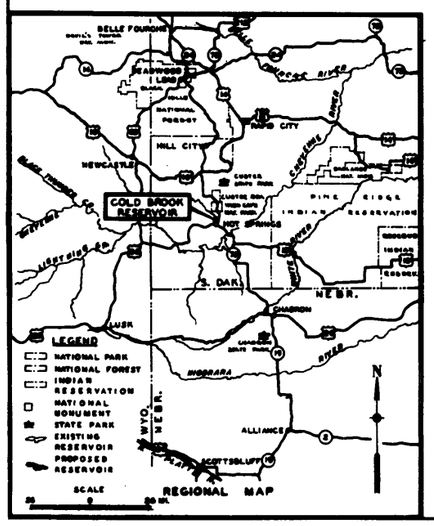


REGIONAL MAP

CORPS OF ENGINEERS, U. S. ARMY
OFFICE OF THE DISTRICT ENGINEER
OMAHA DISTRICT
OMAHA, NEBRASKA

FALL RIVER BASIN

COLD BROOK LAKE, SOUTH DAKOTA

VICINITY MAP, GENERAL PLAN AND TYPICAL SECTION

DESIGNED BY: MAP CBP
DRAWN BY: MAP
TRACED BY: MAY
CHECKED BY: CBP
CHIEF STRUCT. SECTION
CHIEF DESIGN BRANCH
APPROVED: Charles L. Hipp
CHIEF, ENGINEERING DIVISION
DATE:
APPROVED: B. P. Pendergrass
COL., C. E. DISTRICT ENGINEER
SCALE AS SHOWN
SPEC NO.
DRAWING NUMBER
SHEET