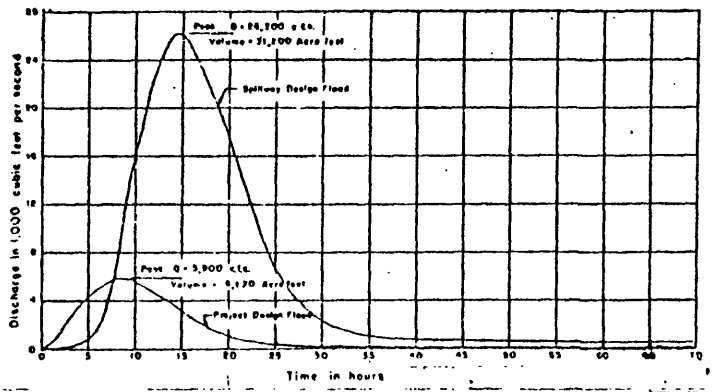

FIG. 1 INFLOW HYDROGRAPHS

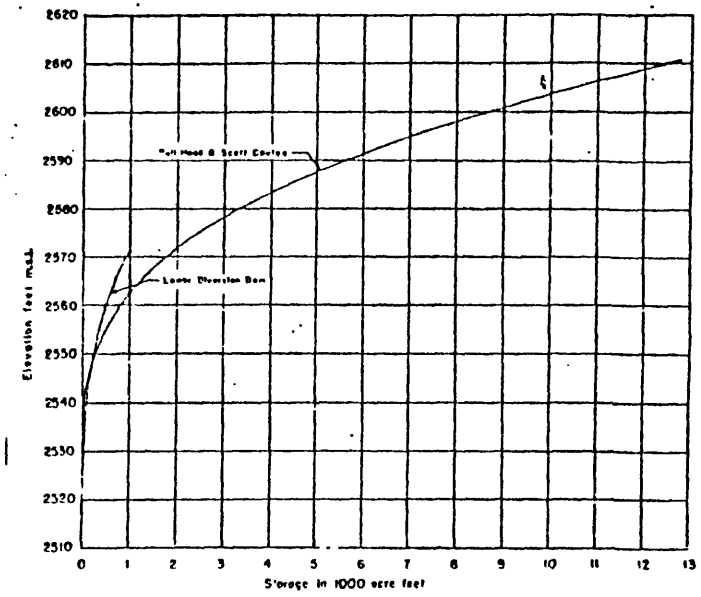

FIG. 2 ELEVATION, STORAGE CURVES

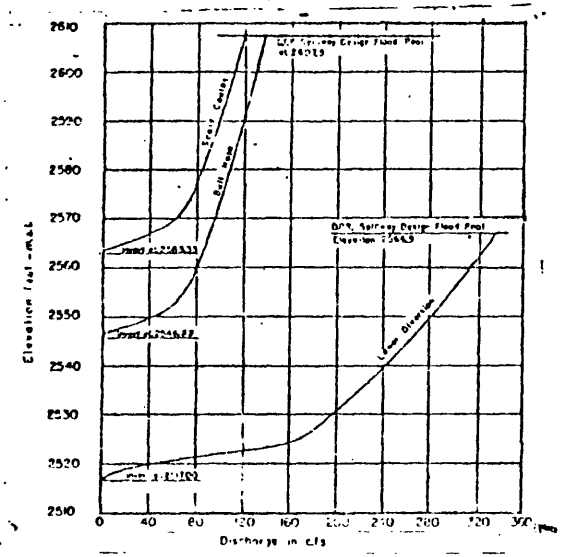

FIG. 3 RATING CURVES, OUTLET CONDUITS FOR SCOTT COULEE, BULL HOOK & LOWER DIVERSION DAMS

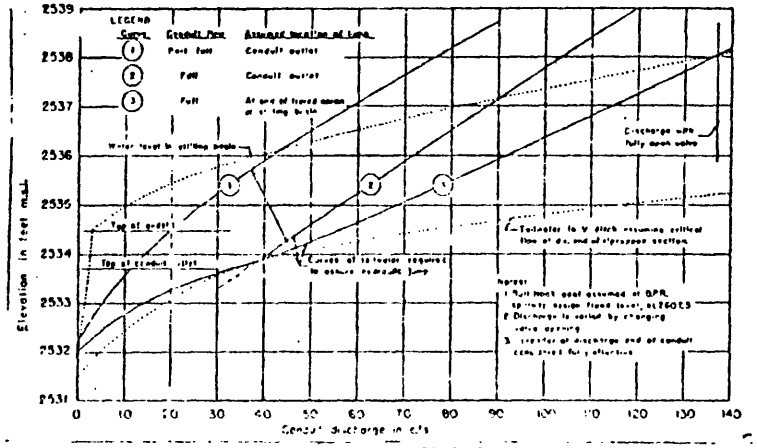

FIG. 4, DESIGN CURVES - BULL HOOK CONDUIT STILLING BASIN

LOCAL FLOOD PROTECTION-HAVRE, MONTANA

HYDRAULIC DESIGN DATA

FEBRUARY 1953

PREPARED BY THE BASIN SOIL DISTRICT OFFICE FOR PORT PECK DISTRICT

Exhibit 3A