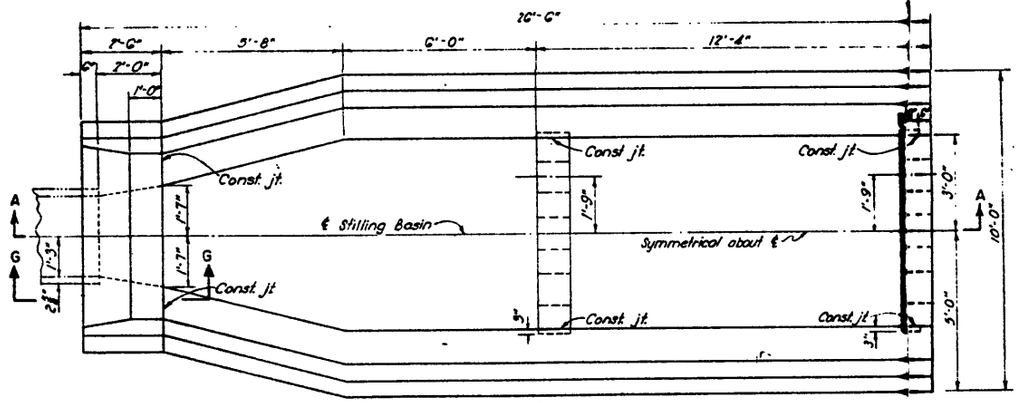

PLAN

SCALE 1/2" = 1'-0"

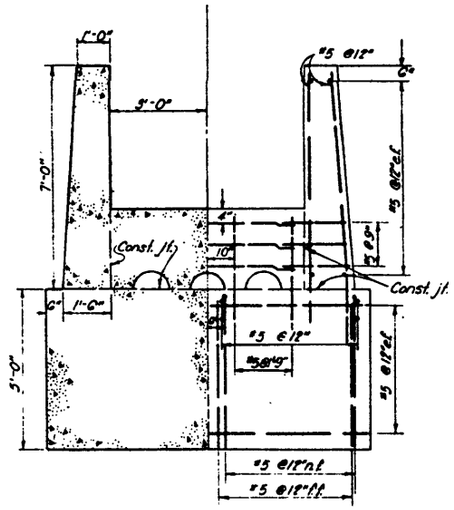

SECTION B-B

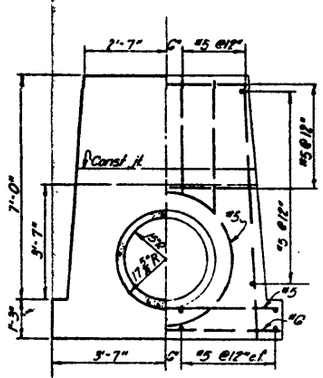

SECTION E-E

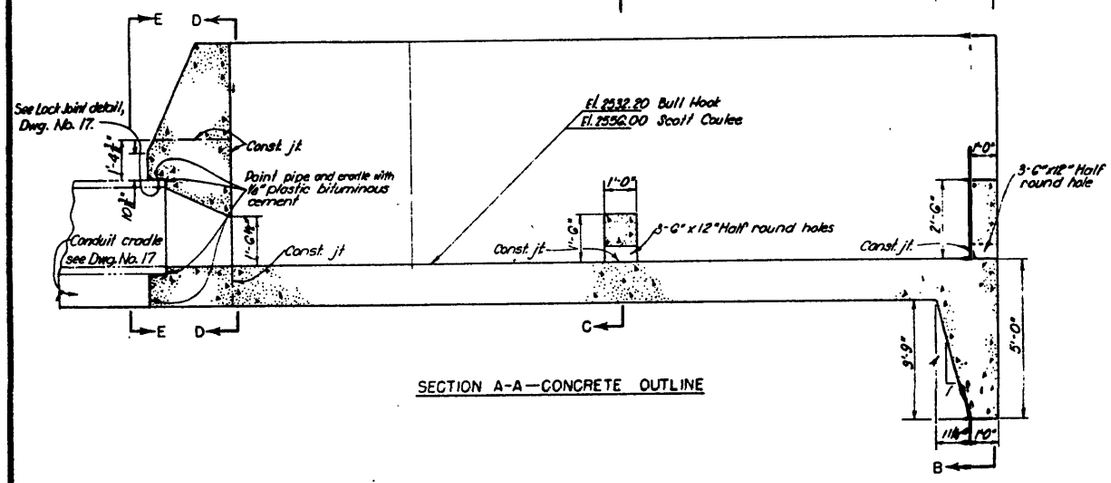

SECTION A-A—CONCRETE OUTLINE

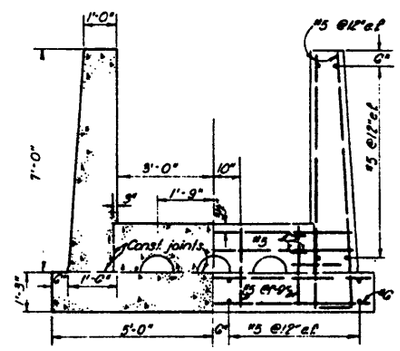

SECTION C-C

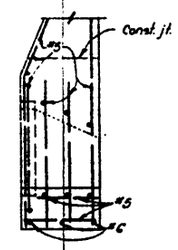

SECTION G-G

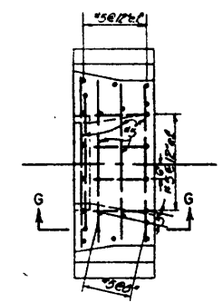

SECTION F-F

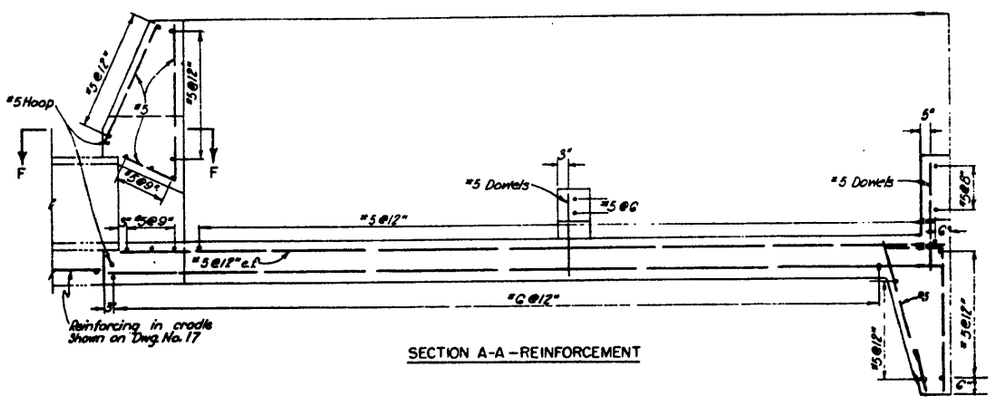

SECTION A-A—REINFORCEMENT

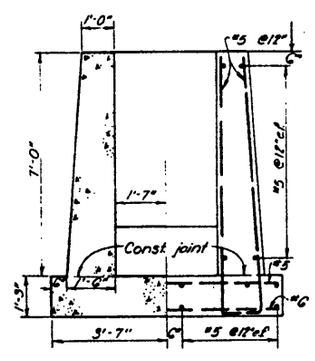

SECTION D-D

NOTES

For general plan showing location of stilling basin structure see Dwg. No. 18.

All reinforcement lapped or bonded a minimum of 30 bar diameters.
Minimum cover for reinforcement 3" unless otherwise shown.
See Dwg. No. 18 for additional notes.

REV	DATE		BY	CHKD.	APP.
	6-18-86	Updated for O. & M. Manual	RM	RWM	PSB
2	10-10-55	AS BUILT		D.R.	
1	5-13-53	Revised prior to advertising		LPM	REG

CORPS OF ENGINEERS, U. S. ARMY
OFFICE OF THE DISTRICT ENGINEER
GARRISON DISTRICT

MILK RIVER
LOCAL FLOOD PROTECTION—HAVRE, MONTANA
BULL HOOK UNIT
SCOTT COULEE AND BULL HOOK DAMS
CONCRETE AND REINFORCEMENT
STILLING BASIN
PLANS, SECTIONS AND DETAILS

DESIGNED EZ JB
DRAWN JLM EZ
TRACED
CHECKED

FEBRUARY 1953

SCALE 1/2" = 1'-0"

7402-2E5-22

PREPARED BY THE GARRISON DISTRICT OFFICE FOR FORT PECK DISTRICT

Army - CE - Riverdale, N.D.