CORPS OF ENGINEERS

U. S. ARMY

License ..... 0.00 acres
Fee ..... 3,427.52 acres
Easements ..... 992.69 acres
Transferred ..... 3280.00 acres

Bowman County
North Dakota

Fee ..... 12.07 acres
Easements ..... 139.67 acres

Harding County
South Dakota

TRACT REGISTER OF ACQUISITION AFTER 1-JANUARY 1943 (CIVIL)

TRACT NO	LAND OWNER	ACREAGE FEE	ACREAGE EASEMT	ACREAGE OTHER	REMARKS
134	Wilson School District No 20	13.66			Tract 134 was formerly a portion of tract 120
134E-1	Deleted				Tract 134E-1 now included in tract 134
134E-2	Deleted				Tract 134E-2 now included in tract 134
134E-3	Deleted				Tract 134E-3 now included in tract 134
107E	Leonard O Heppard, et ux		28.54		Permanent Flowage Easement from 10-4-66
135E	Edward Hansen, et ux		10.91		Perm Ease for access road from 3-27-68
136E	Eugene O Hansen, et ux		2.27		" " " " " 5-13-68
137L	Bowman County, North Dakota			No Area	License for access road dtd 12-5-67
138E	Bryan P. Feist, et al		3.66		Perm ease for access road from 3-27-68

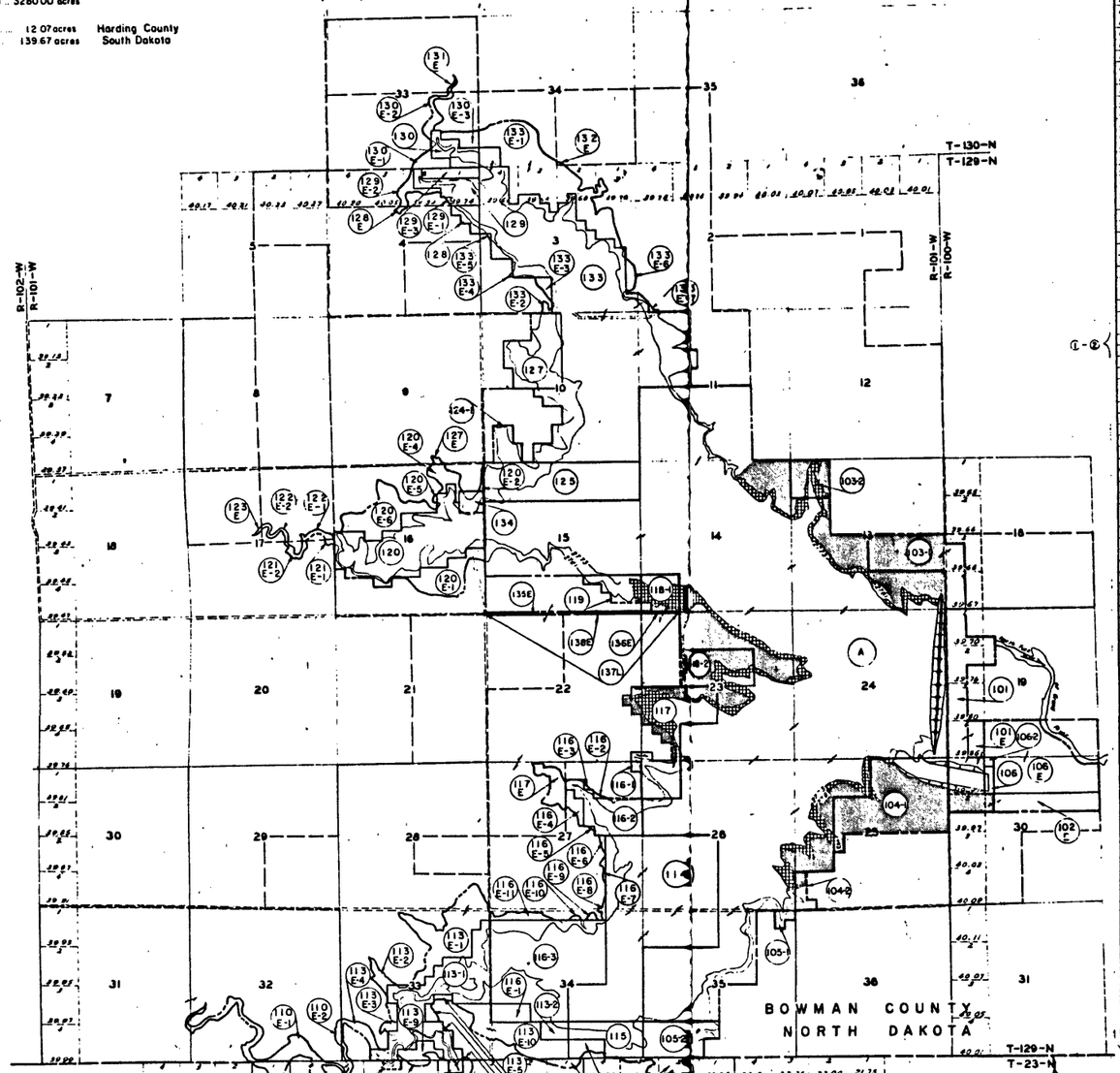

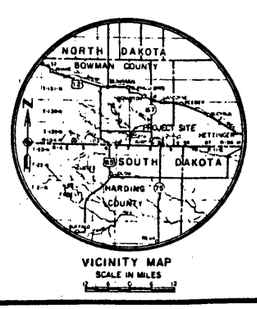

VICINITY MAP
SCALE IN MILES

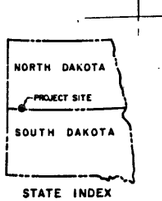

STATE INDEX

LAND AREA LEASED TO BOWMAN COUNTY WATER MANAGEMENT DISTRICT

WATER AREA LEASED TO BOWMAN COUNTY WATER MANAGEMENT DISTRICT

THIS DRAWING HAS BEEN REDUCED TO THREE-EIGHTHS THE ORIGINAL SCALE

TRACT REGISTER OF ACQUISITION AFTER 1-JANUARY 1943 (CIVIL)

TRACT NO	LAND OWNER	ACREAGE FEE	ACREAGE EASEMT	ACREAGE TRANS	REMARKS
A	Department of the Interior, Bureau of Land Management			3,280.00	P.L.O. No 2665 dtd 4-24-62
100	Deleted				Tract 100 now included in tract 101
101	Frank Kramarek, et ux	167.24			
101 E	Frank Kramarek, et ux		19.93		Permanent Flowage Easement from 8-18-65
102	Deleted				Tract 102 now included in tract 101
102 E	Frank Kramarek, et ux		53.00		Permanent Flowage Easement from 8-18-65
103-1	Michael Reiger	115.00			
103-2	Michael Reiger	40.00			
104-1	Stuart Jett	205.00			
104-2	Stuart Jett	12.50			
105-1	Stuart Jett	7.50			
105-2	Stuart Jett	70.00			
106	Stanley Polczewski, et ux	7.50			
106 E	Stanley Polczewski, et ux		185.27		Permanent Flowage Easement from 9-8-65, 2.50ac merged into fee tract 106
107	Deleted				Tract 107 is replaced by tract 107E
108	Leonard O Heppard, et ux	7.07			
108E-1	Leonard O Heppard, et ux		49.47		Permanent Flowage Easement from 10-4-66
108E-2	Leonard O Heppard, et ux		4.87		" " " " "
108E-3	Leonard O Heppard, et ux		1.03		" " " " "
109	Carl P Polczewski, et ux	3.00			
109E-1	Carl P Polczewski, et ux		21.95		Permanent Flowage Easement from 4-13-66
109E-2	Carl P Polczewski, et ux		14.63		" " " " "
109E-3	Carl P Polczewski, et ux		13.59		" " " " "
109E-4	Carl P Polczewski, et ux		1.39		" " " " "
109E-5	Carl P Polczewski, et ux		4.18		" " " " "
110E-1	Alvin Abrahamson, et ux		43.65		3-24-66
110E-2	Alvin Abrahamson, et ux		4.18		" " " " "
111 E-1	Deleted				Tract 111E-1 now included in tract 110E-1
111 E-2	Deleted				Tract 111E-2 now included in tract 110E-1
112 E	Deleted				Tract 112E now included in tract 110E-1
113-1	Stuart Jett	182.50			
113-2	Stuart Jett	15.00			
113E-1	Stuart Jett		96.50		Permanent Flowage Easement from 2-15-66
113E-2	Stuart Jett		7.66		" " " " "
113E-3	Stuart Jett		8.36		" " " " "
113E-4	Stuart Jett		14.63		" " " " "
113E-5	Stuart Jett		2.44		" " " " "
113E-6	Stuart Jett		0.11		" " " " "
113E-7	Stuart Jett		3.83		" " " " "
113E-8	Stuart Jett		0.07		" " " " "
113E-9	Stuart Jett		11.30		" " " " "
113E-10	Stuart Jett		86.54		" " " " "
114	Stuart Jett	480.00			
115	Joseph W Hawthorne, et ux	60.00			
115E	Joseph W Hawthorne, et ux		15.66		Permanent Flowage Easement from 1-12-66
116-1	Isidor Fisher	8.50			
116-2	Isidor Fisher	87.50			
116-3	Isidor Fisher	270.00			
116E-1	Isidor Fisher		25.00		Permanent Flowage Easement from 9-8-65
116E-2	Isidor Fisher		0.29		" " " " "
116E-3	Isidor Fisher		0.17		" " " " "
116E-4	Isidor Fisher		11.13		" " " " "
116E-5	Isidor Fisher		0.69		" " " " "
116E-6	Isidor Fisher		1.03		" " " " "
116E-7	Isidor Fisher		1.39		" " " " "
116E-8	Isidor Fisher		1.39		" " " " "
116E-9	Isidor Fisher		1.30		" " " " "
116E-10	Isidor Fisher		.34		" " " " "
116E-11	Isidor Fisher		11.13		
117	Vernon L. Hansen, et al	182.50			
117E	Vernon L. Hansen, et al		18.46		Permanent Flowage Easement from 1-13-66
118-1	Eugene O. Hansen, et ux	37.50			
118-2	Eugene O Hansen, et ux	80.00			
119	Vernon L. Hansen, et al	32.50			
120	State of North Dakota	225.80			
120E-1	State of North Dakota		31.56		Permanent Flowage Easement from 7-7-66
120E-2	State of North Dakota		1.00		
120E-3	Deleted				Tract 120E-3 now known as tract 134E-2
120E-4	State of North Dakota		15.36		Permanent Flowage Easement from 7-7-66
120E-5	State of North Dakota		1.05		
120E-6	State of North Dakota		50.51		
121E-1	Ray Hagen		1.74		10-14-65
121E-2	Ray Hagen		4.18		" " " " "
122E-1	Gerald W. Davis, et ux		5.57		3-24-66
122E-2	Gerald W. Davis, et ux		4.20		" " " " "
123E	John Abrahamson, et ux		0.35		2-15-66
124-1	Ray V Lutes, et ux	85.00			
124-2	Deleted				Tract 124-2 now included in tract 133
125	Vernon L. Hansen, et al	160.00			
126	Deleted				Tract 126 now included in tract 133
127	Gerald W. Davis, et ux	82.50			
127E	Gerald W. Davis, et ux		0.50		Permanent Flowage Easement from 3-24-66
128	Lawrence Lewisson	15.00			
128E	Lawrence Lewisson		1.05		Permanent Flowage Easement from 3-12-66
129	Eleanor Paulson, et vir	37.47			
129E-1	Eleanor Paulson, et vir		0.70		Permanent Flowage Easement from 3-3-66
129E-2	Eleanor Paulson, et vir		11.13		" " " " "
129E-3	Eleanor Paulson, et vir		14.60		" " " " "
131	Edward M Solheim, et ux	30.00			
130E-1	Edward M Solheim, et ux		12.54		Permanent Flowage Easement from 11-18-65
130E-2	Edward M Solheim, et ux		10.10		" " " " "
130E-3	Edward M Solheim, et ux		12.54		" " " " "
131E	Nick G Mosbruckar, et ux		1.00		10-14-65
132E	Valborg A McHenry, et al		0.11		7-11-66
133	Ray V. Lutes, et ux	823.75			Tract 133 includes tracts 124-2 & 126
133E-1	Ray V Lutes, et ux		158.50		Permanent Flowage Easement from 8-5-66
133E-2	Ray V Lutes, et ux		2.44		" " " " "
133E-3	Ray V Lutes, et ux		4.53		" " " " "
133E-4	Ray V Lutes, et ux		0.35		" " " " "
133E-5	Ray V Lutes, et ux		0.09		" " " " "
133E-6	Ray V Lutes, et ux		6.62		" " " " "
133E-7	Ray V Lutes, et ux		0.34		" " " " "
10E-2	Stanley Polczewski, et ux	.50			

FINAL

PROJECT MAP

DEPT. OF THE ARMY
USING SERVICE CORPS OF ENGRS.

LOCATION OF PROJECT

STATE NORTH & SOUTH DAKOTA
COUNTY BOWMAN & HARDING
DIVISION MISSOURI RIVER
DISTRICT OMAHA
ARMY AREA FIFTH
17 MILES S. OF BOWMAN, N.D.
30 MILES N. OF BUFFALO, S.D.

TRANSPORTATION FACILITIES

RAILROADS CHI. MILW. & ST. PAUL
STATE ROADS 67 & 75
FEDERAL ROADS 12 & 85
AIR LINES

ACQUISITION

TOTAL ACRES ACQUIRED 785.95
FEE 343.59
PUBLIC DOMAIN { WITHDRAWAL 3280.00 / USE PERMIT
USE PERMIT (OTHER THAN P. D.)
TRANSFER
LEASE
LESSER INTERESTS { Permanent Easements (67) 1,132.36 / License (1) No Area

DISPOSAL

TOTAL ACRES DISPOSED OF
SOLD
PUBLIC DOMAIN { WITHDRAWAL / USE PERMIT
USE PERMIT (OTHER THAN P. D.)
TRANSFERRED
LEASES TERMINATED
LESSER INTERESTS TERM.
REASSIGNED
OTHER

LEGEND

EXCEPT FOR THE SPECIAL SYMBOLS SHOWN BELOW MAP SYMBOLS ARE STANDARD IN ARMY MAP SERVICE TECHNICAL MANUAL NO. 23.

RESERVATION LINE
RESERVATION LINE (Actual Survey)
TRACT BOUNDARY LINE
TRACT NUMBER
CONTOUR LINE
DISPOSAL

DATE	REVISIONS	BY
15 Oct 70	Revised Project Name	REP
21 Aug 69	Due to final audit	M.L.C.
30 JAN 68	ADDED TRACT 138E, REVISED TRACT 136E	HRB
28 SEP 67	ADDED TRACTS 135E, 136E, 137E	HRW
5 SEP 66	ADDED TRACT 106-2, REVISED TRACT 106 E	HRW
19 MAY 66	DELETED TRACT 107 & ESTABLISHED TRACT 107E	HRB
4 MAY 66	DELETED TRACTS 134E-1 & 134E-3, REVISED ACREAGE IN TRACT 134	HRB
17 NOV 65	REVISED ACREAGE IN TRACTS 100, 129 & 129E-3	HRB
7 JULY 65	DELETED TRACT 134E-2 & REVISED ACREAGE IN TRACT 134E-1	HRB
30 APR 65	REVISED ACREAGE IN TRACT 133	HRB
8 FEB 65	REVISED ACREAGE IN TRACT 103-1	HRB
1 FEB 65	CORRECTED MAP TO DATE	HRB
14 JAN 65	DELETED TRACTS 124-1 & 124E, REVISED ACREAGE IN TRACT 133, ADDED TRACT 134, 104-2, 121E AS VISED OWNERSHIP IN TRACTS 101, 104E, 103-1, 103-2, 104, 104E, 107, 108, 108E, 112E, 113, 113E, 116, 116E, 117, 118, 118E, 120, 120E, 121, 122E, 123E, 124, 125, 127, 127E, 128, 128E, 129, 129E, 130, 130E, 131, 131E, 132E, 133, 133E, 134, 134E, 135E, 136E, 137E, 138E, 109, 109E, 110, 110E, 111E, 113E, 114, 115, 115E, 116E, 117E, 118E, 119, 120E, 122E, 123E, 124E, 125E, 126E, 127E, 128E, 129E, 130E, 131E, 132E, 133E, 134E, 135E, 136E, 137E, 138E, 139E, 140E, 141E, 142E, 143E, 144E, 145E, 146E, 147E, 148E, 149E, 150E, 151E, 152E, 153E, 154E, 155E, 156E, 157E, 158E, 159E, 160E, 161E,