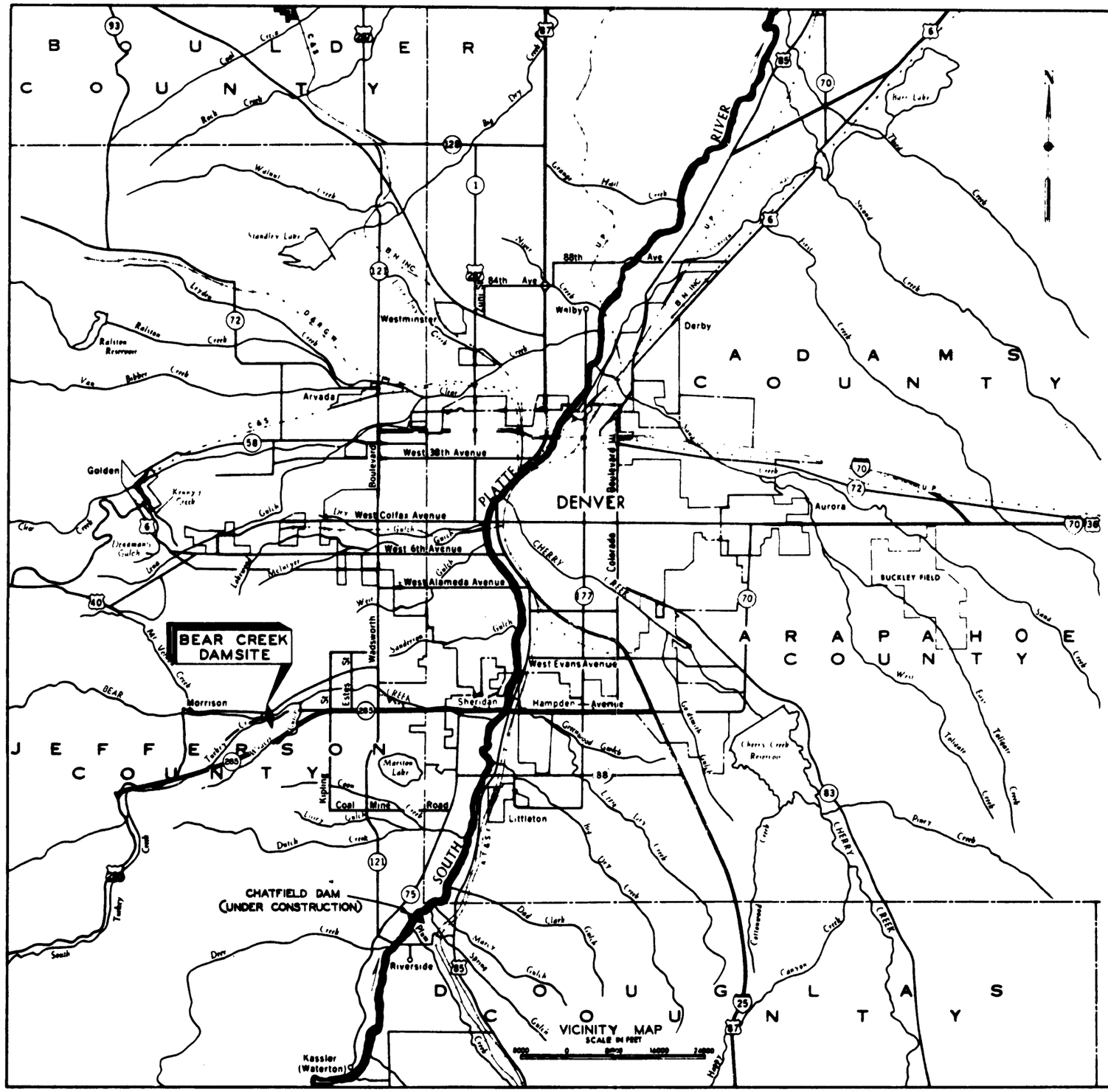

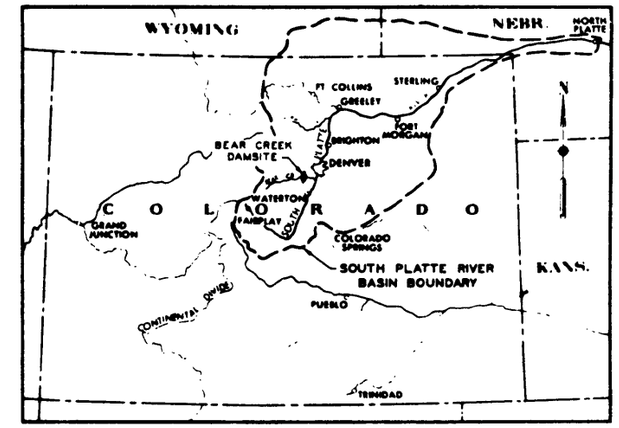

LOCATION MAP

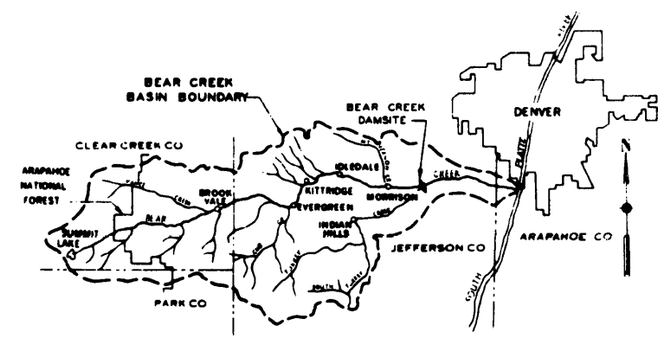

BASIN MAP
SCALE IN MILE

THIS DRAWING HAS BEEN REDUCED TO THREE-EIGHTHS THE ORIGINAL SCALE.

U. S. ARMY ENGINEER DISTRICT, OMAHA
CORPS OF ENGINEERS
OMAHA, NEBRASKA

SOUTH PLATTE RIVER BASIN
BEAR CREEK LAKE, COLORADO
OUTLET WORKS
GENERAL
VICINITY, BASIN AND LOCATION MAPS

DESIGNED BY:
DRAWN BY: G.R.S. R.A.P.
CHECKED BY:
SUBMITTED: STRUCT. DESIGN
RECOMMENDED: CHIEF, DESIGN BRANCH
APPROVED: CHIEF, ENGINEERING DIVISION
DATE: MAR. 1974
APPROVED: Carlyle H. Chenoweth, COL., C. E., DISTRICT ENGINEER (ACTG)
SCALE: AS SHOWN
DRAWING NUMBER: SAC-WAS-74-R-0028
SHEET: PB6-60E2