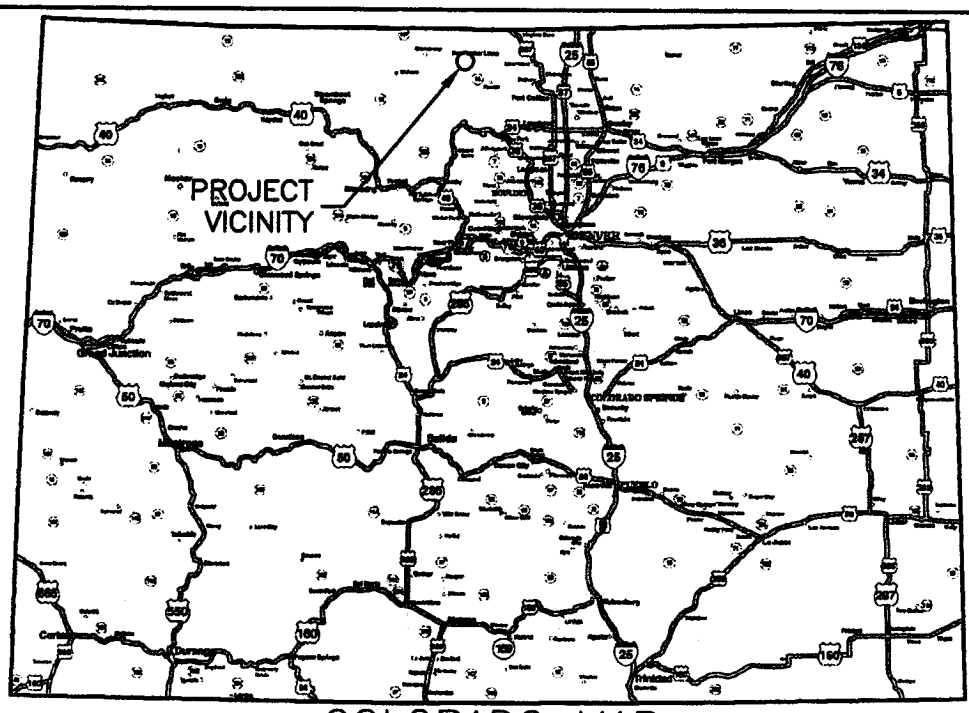

COLORADO MAP

NO SCALE

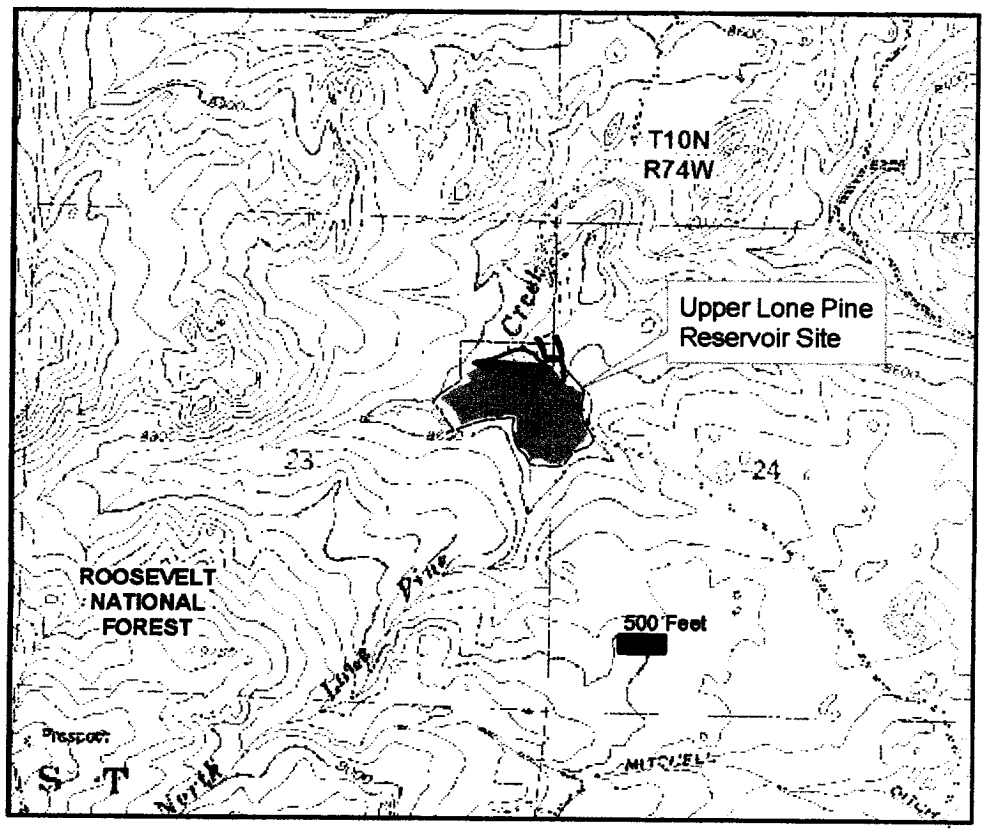

VICINITY MAP

NO SCALE

PREPARED BY: STATES WEST WATER RESOURCES CORPORATION 1904 EAST 15th STREET CHEYENNE, WYOMING 82001 (307) 634-7848 FAX: (307) 634-7851	LONE PINE RESERVOIR PROJECT, COLORADO PROJECT VICINITY MAP	SHEET 1 USCOE 404 APPLICATION DEC, 2003

FILE NAME VICINITY MAP | OPER. CAJ | PROJ. # 403 | LOC. RED FEATHER LAKES, CO | SEND TO MICHAEL O'GRADY
PLOT SCALE 1:1 | DATE 11/17/03 | TASK # 404 PERMIT | PROJ. LONE PINE | PHONE (307) 634-7848

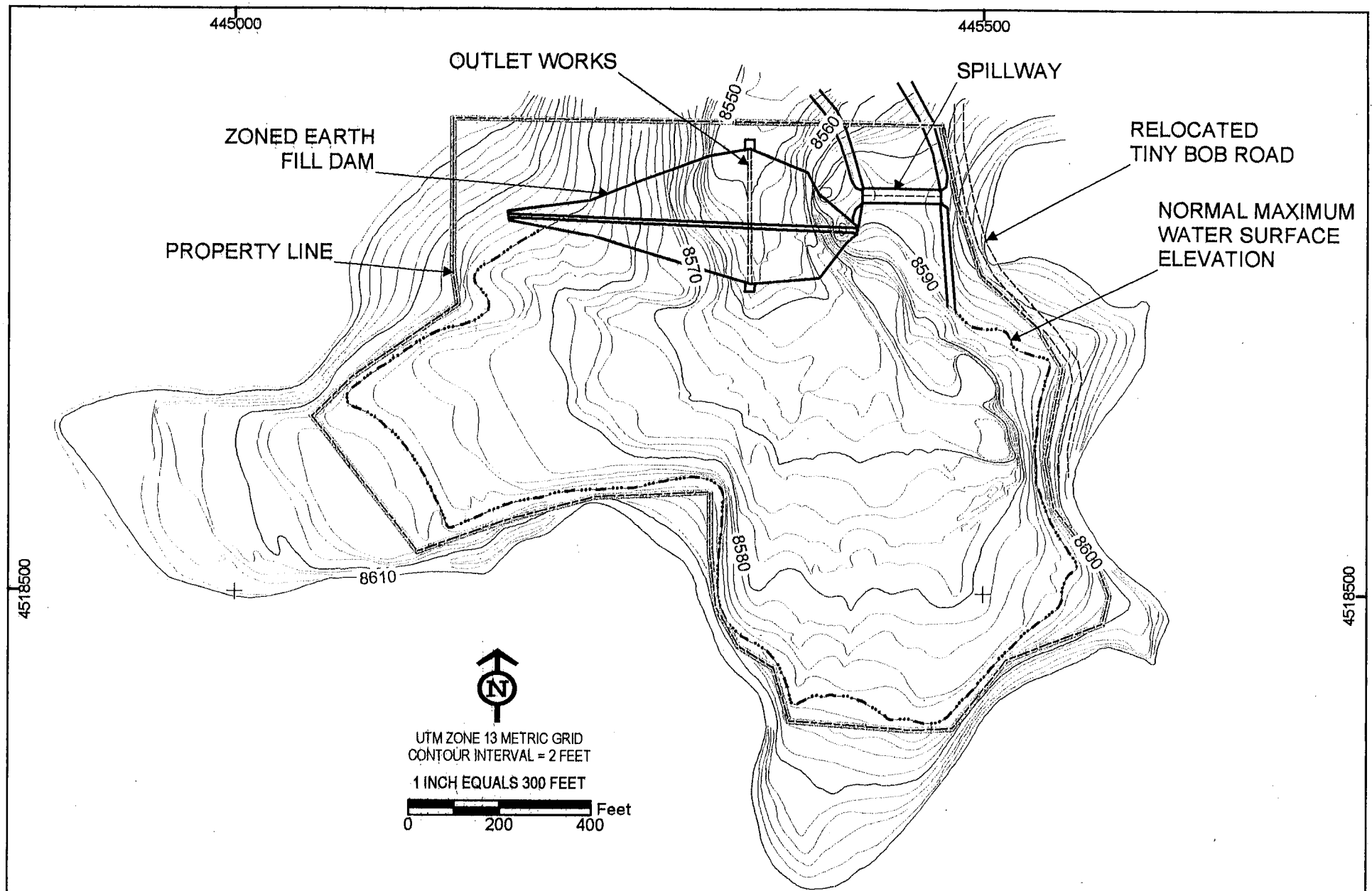

PREPARED BY:

STATES WEST WATER
RESOURCES CORPORATION

1904 EAST 15TH STREET
CHEYENNE, WYOMING 82001
(307) 634-7848
FAX: (307) 634-7851

LONE PINE RESERVOIR PROJECT, COLORADO

MAIN DAM PLAN

SHEET
2

USCOE 404 APPLICATION
DECEMBER, 2003

FILE NAME COMPONENTS	OPER. CAJ	PROJ. # 403	LOC. LONE PINE, CO	SEND TO MICHAEL O'GRADY
PLOT SCALE 1:3000	DATE 12/08/03	TASK # 404 PERMIT	PROJ. LONE PINE RESERVOIR	PHONE (307) 634-7848

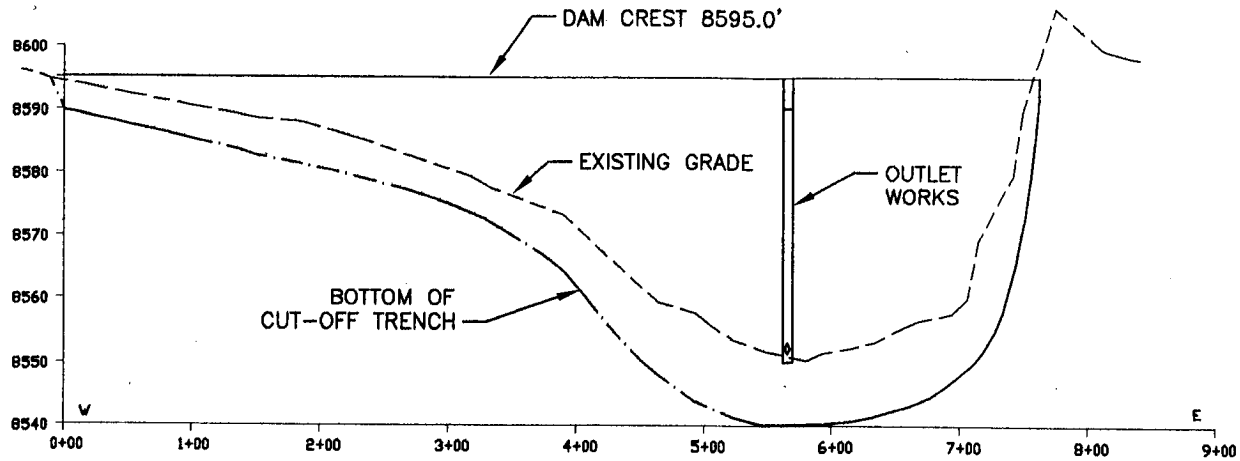

DAM PROFILE

SCALE: 1"=100'H 1"=20'V

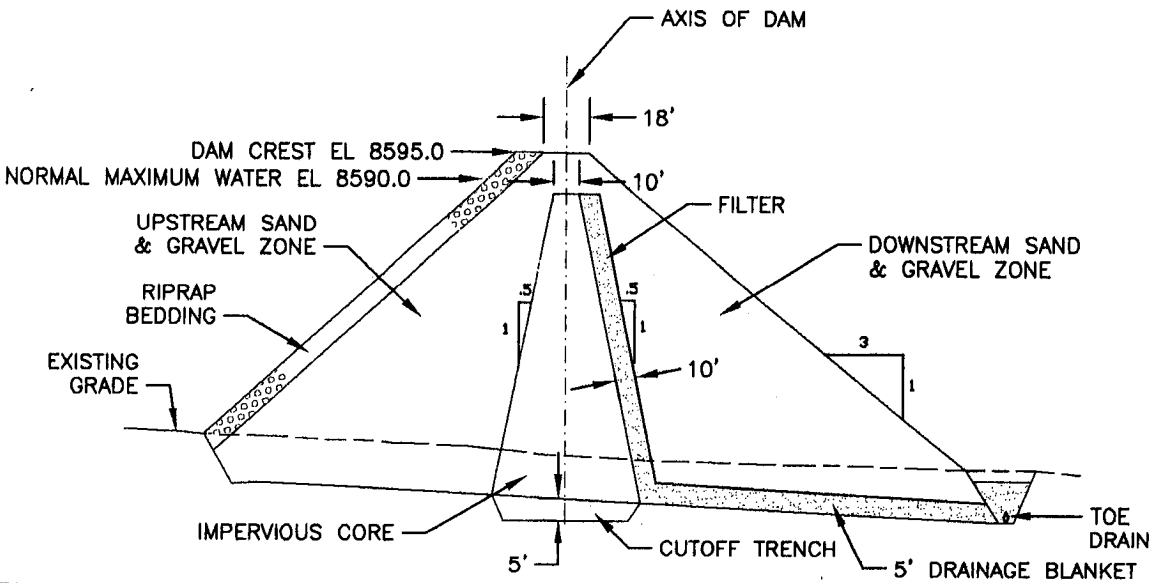

TYPICAL DAM SECTION

SCALE: 1"=50'H 1"=25'V

PREPARED BY:

STATES WEST WATER RESOURCES CORPORATION

1904 EAST 15th STREET
CHEYENNE, WYOMING 82001
(307) 634-7848
FAX: (307) 634-7851

LONE PINE RESERVOIR PROJECT, CO

DAM PROFILE AND SECTION

SHEET 3

USCOE 404 APPLICATION
DECEMBER, 2003

FILE NAME COMPONENTS	OPER. CAJ	PROJ. # 403	LOC. LONE PINE, CO	SEND TO MICHAEL O'GRADY
PLOT SCALE 1:3000	DATE 12/08/03	TASK # 404 PERMIT	PROJ. LONE PINE RESERVOIR	PHONE (307) 634-7848

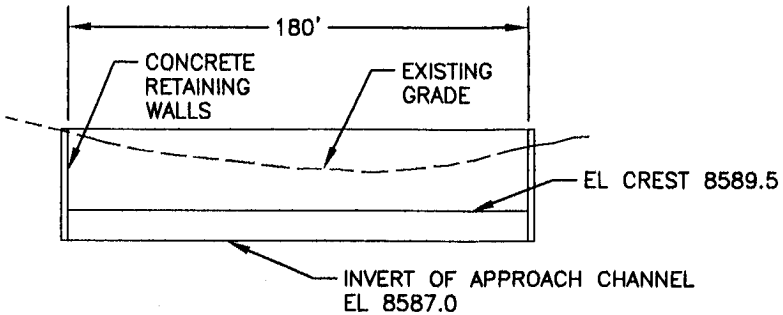

SPILLWAY CROSS SECTION

SCALE: 1"=50'H 1"=10'V

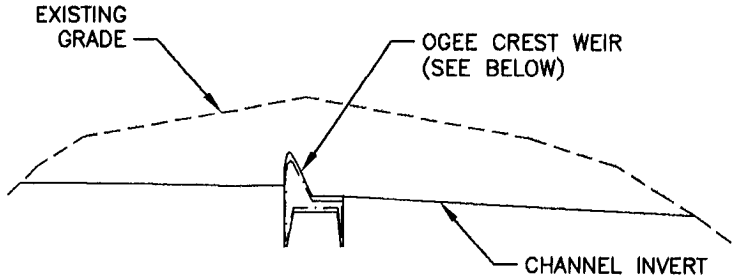

SPILLWAY PROFILE

SCALE: 1"=50'H 1"=10'V

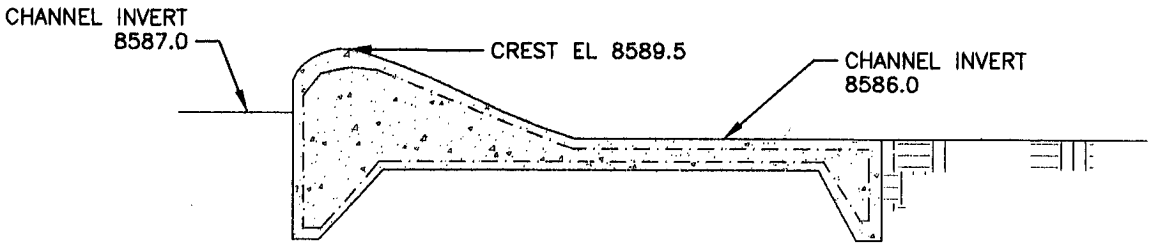

OGEE CREST SHAPE SPILLWAY WEIR

SCALE: 1"=5'

PREPARED BY:

STATES WEST WATER RESOURCES CORPORATION

1904 EAST 15th STREET
CHEYENNE, WYOMING 82001
(307) 634-7848
FAX: (307) 634-7851

LONE PINE RESERVOIR PROJECT, CO

SPILLWAY PROFILE, SECTION, AND WEIR

SHEET 4

USCOE 404 APPLICATION
DECEMBER, 2003