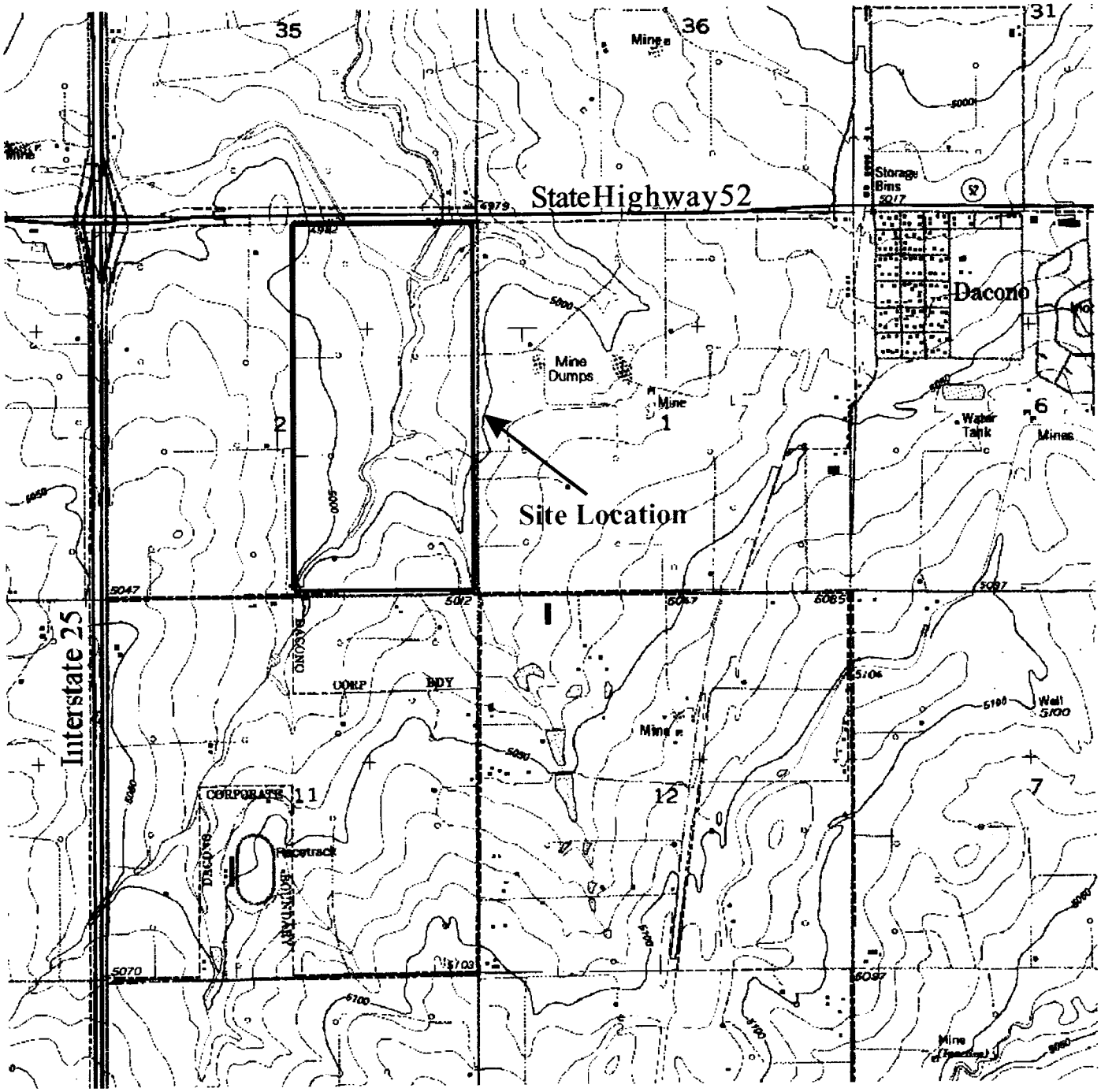

Scale 1 Inch = 2,000 feet

1,000 0 1,000 2,000

USGS Frederick Quadrangle, 1994
FromDeLorme3-DTopoQuads, 1999

WESTERN ENVIRONMENT AND ECOLOGY, INC.
2217 West Powers Avenue
Littleton, Colorado 80120

Figure 1 - Site LocationMap
PinnacleFarms
305Acres inSection2,
Township 1 North,Range 68 West,
Dacono, Colorado

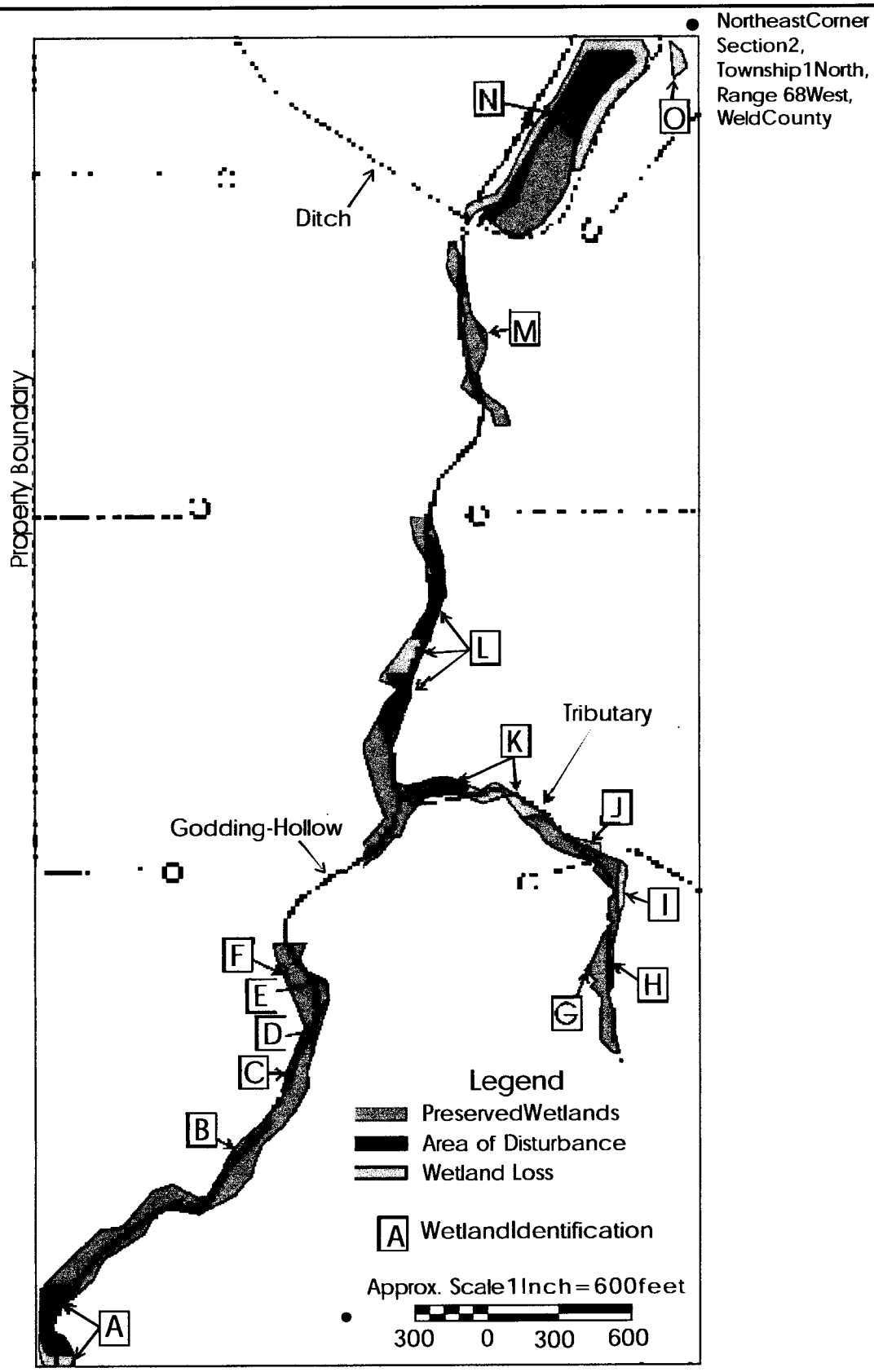

WESTERN ENVIRONMENT AND ECOLOGY, INC.
2217 West Powers Avenue
Littleton, Colorado80120

Figure2a- Wetland MapsLegend
Pinnacle Farms
Dacono, Colorado

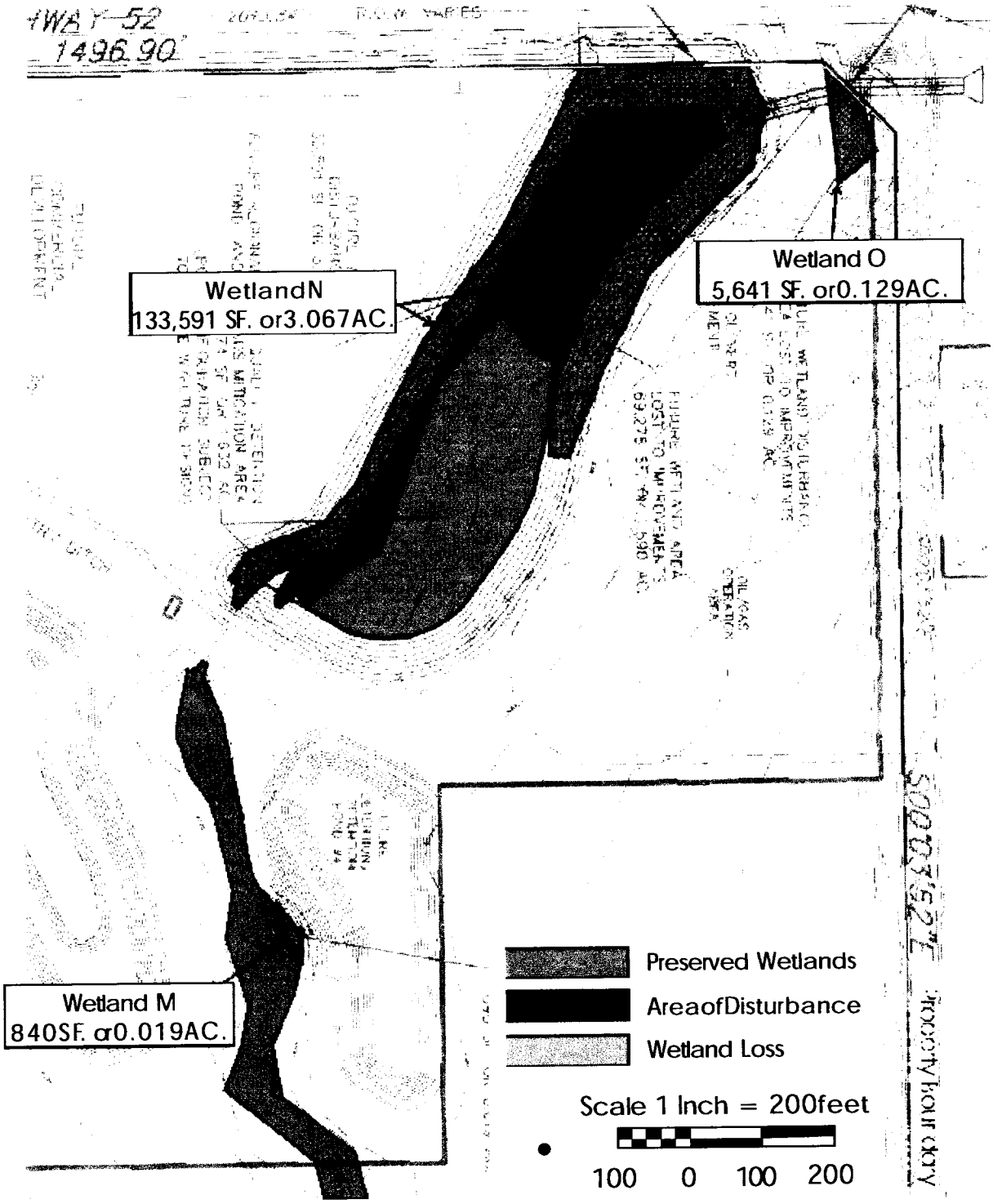

WESTERN ENVIRONMENT AND ECOLOGY, I NC.
2217 WestPowers Avenue
Littleton, Colorado80120

Figure 2d-Wetlands M-O
Pinnacle Farms
Dacono, Colorado

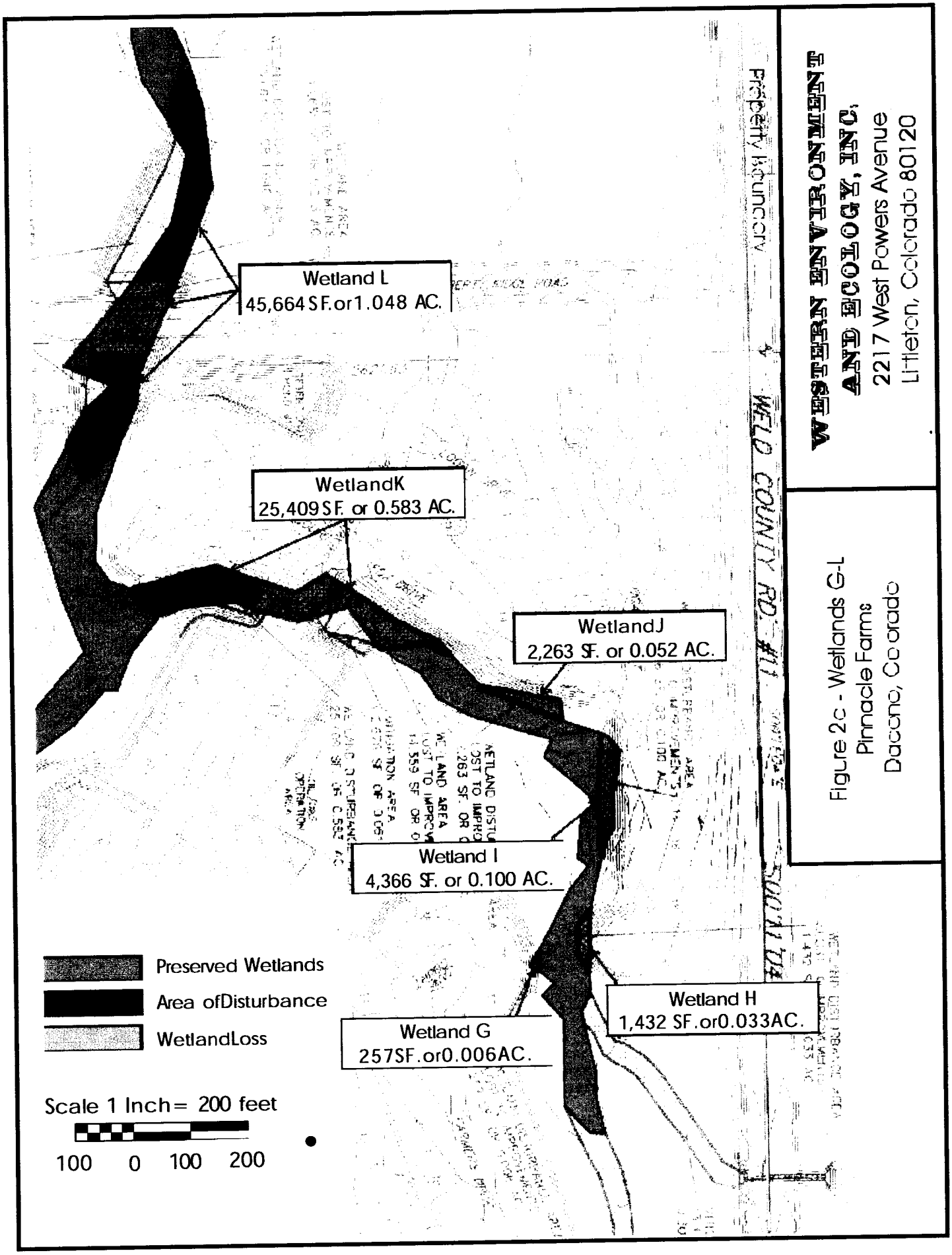

Figure 2c - Wetlands G-L
Pinnacle Farms
Dacono, Colorado



WESTERN ENVIRONMENT AND ECOLOGY, INC.
2217 West Powers Avenue
Littleton, Colorado80120

Figure 2 b - Wetlands A-F
Pinnacle Farms
Dacono,Colorado