Corps File 200380302
Tarryall Reservoir Docks/Jetties
Fig. 1
Site Plan

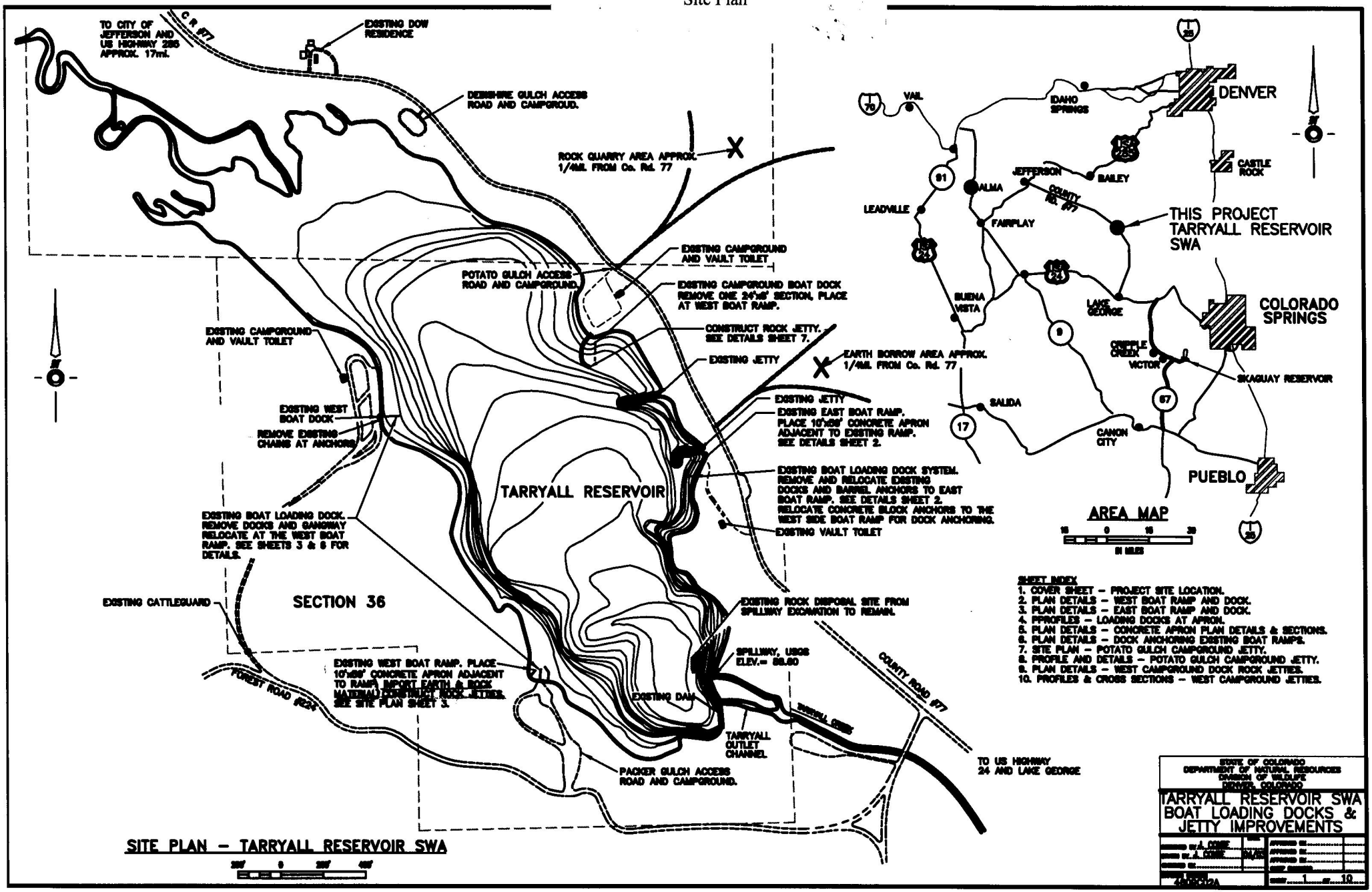

Corps File 200380302
Tarryall Reservoir Docks/Jetties
Fig. 2
Plan View East Boat Dock

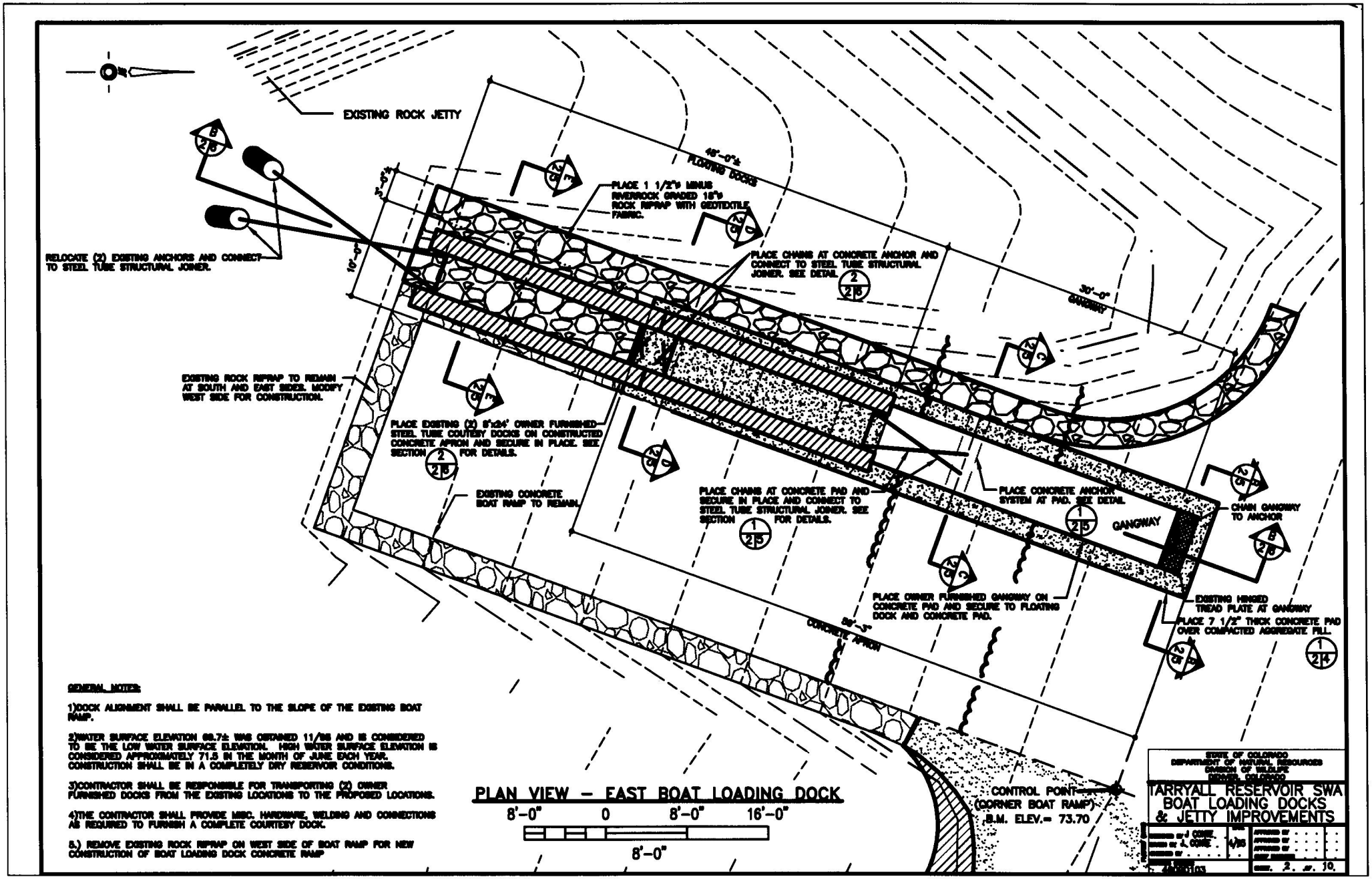

Corps File 200380302
Tarryall Reservoir Docks/Jetties
Fig. 3
Plan View West Boat Dock

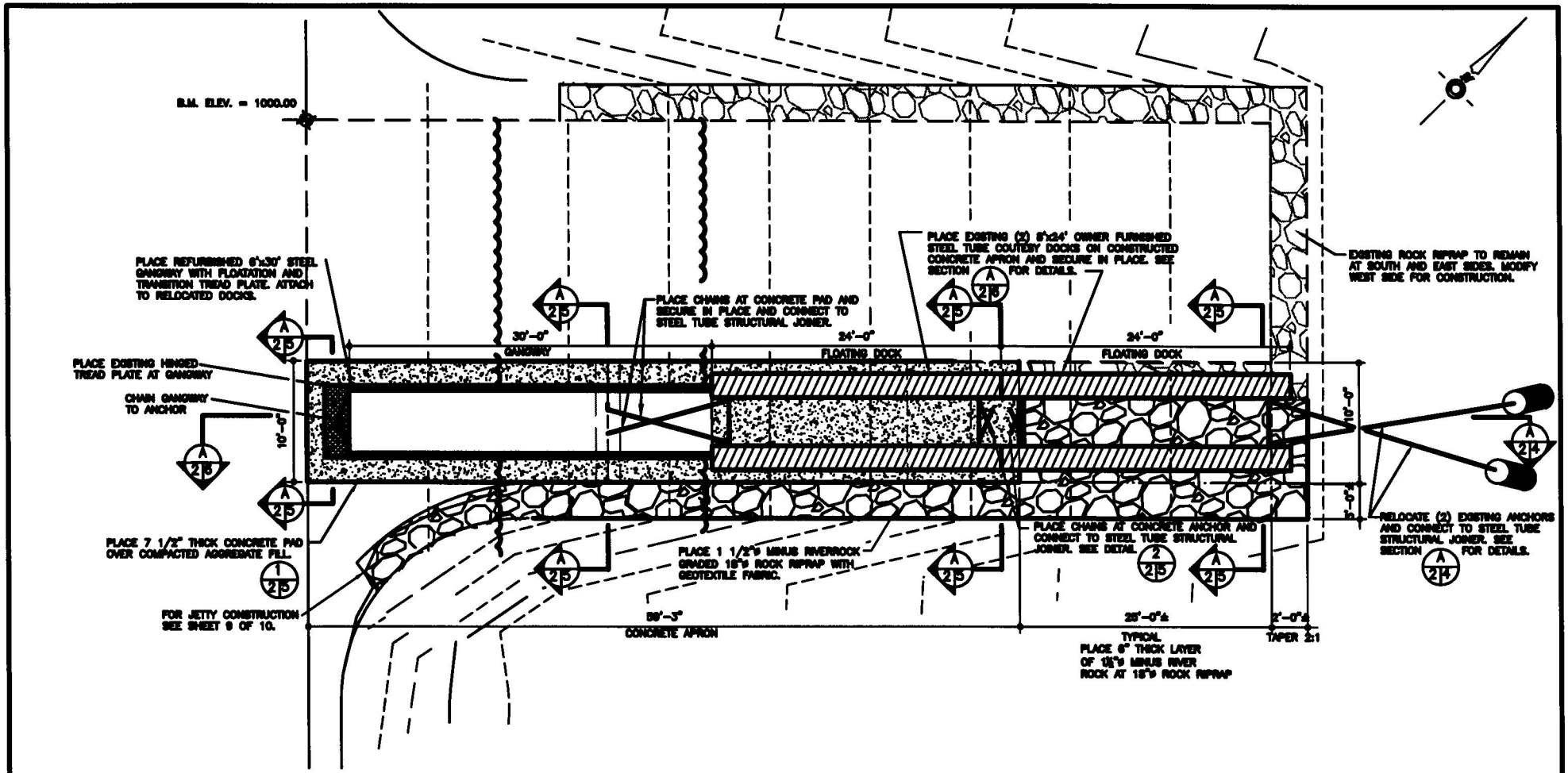

GENERAL NOTES:

1)DOCK ALIGNMENT SHALL BE PARALLEL TO THE SLOPE OF THE EXISTING BOAT RAMP.

2)WATER SURFACE ELEVATION 998.0± WAS OBTAINED 12/03 AND IS CONSIDERED TO BE THE LOW WATER SURFACE ELEVATION. HIGH WATER SURFACE ELEVATION IS CONSIDERED APPROXIMATELY 999.0 IN THE MONTH OF JUNE EACH YEAR. CONSTRUCTION SHALL BE IN A COMPLETELY DRY RESERVOIR CONDITIONS.

3)CONTRACTOR SHALL BE RESPONSIBLE FOR TRANSPORTING (2) OWNER FURNISHED DOCKS FROM THE EXISTING LOCATIONS TO THE PROPOSED LOCATIONS.

4)THE CONTRACTOR SHALL PROVIDE MISC. HARDWARE, WELDING AND CONNECTIONS AS REQUIRED TO FURNISH A COMPLETE COURTESY DOCK.

5.) REMOVE EXISTING ROCK RIPRAP ON WEST SIDE OF BOAT RAMP FOR NEW CONSTRUCTION OF BOAT LOADING DOCK CONCRETE RAMP

PLAN VIEW – WEST BOAT LOADING DOCK

8'-0" 0 8'-0" 16'-0"

8'-0"

STATE OF COLORADO
DEPARTMENT OF NATURAL RESOURCES
DIVISION OF WILDLIFE
DENVER, COLORADO

TARRYALL RESERVOIR SWA
BOAT LOADING DOCKS
& JETTY IMPROVEMENTS

SHEET 3 OF 10

Corps File 200380302
Tarryall Reservoir Docks/Jetties
Fig. 4
Cross Section - East/West Docks

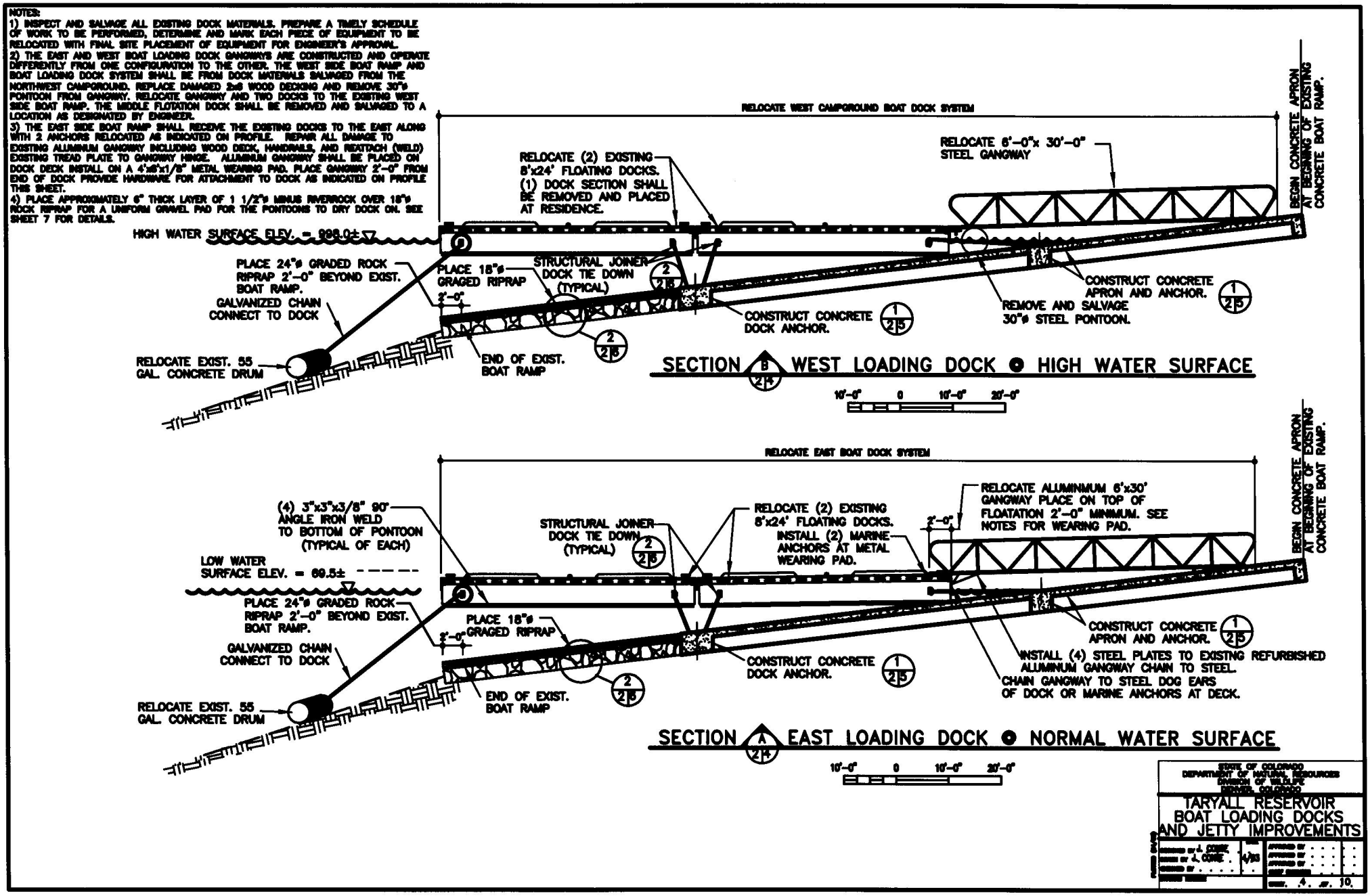

Corps File 200380302
Tarryall Reservoir Docks/Jetties
Fig. 5
Concrete Pad Extension Details

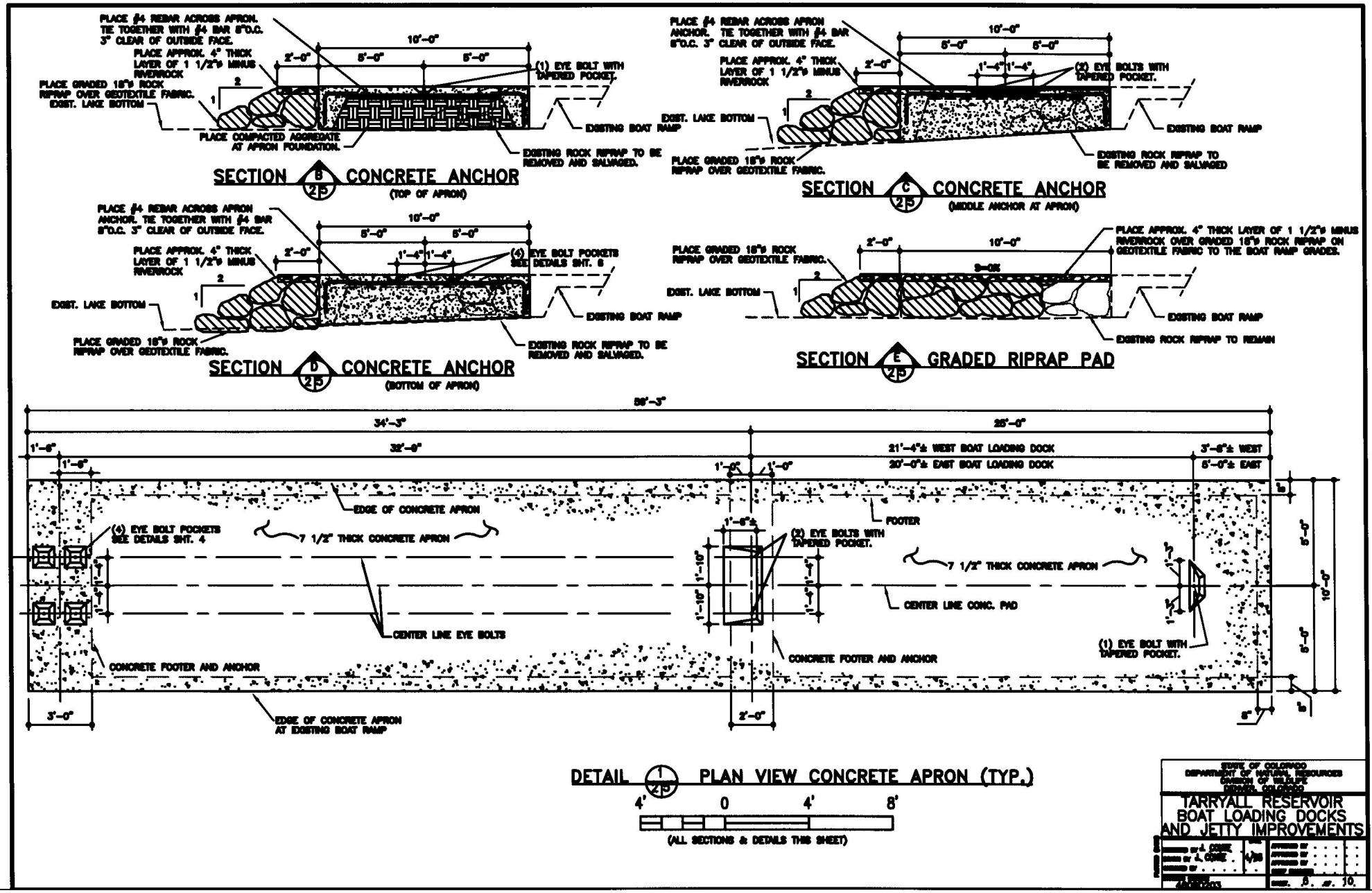

Corps File 200380302
Tarryall Reservoir Docks/Jetties
Fig. 6
Dock Anchor Details

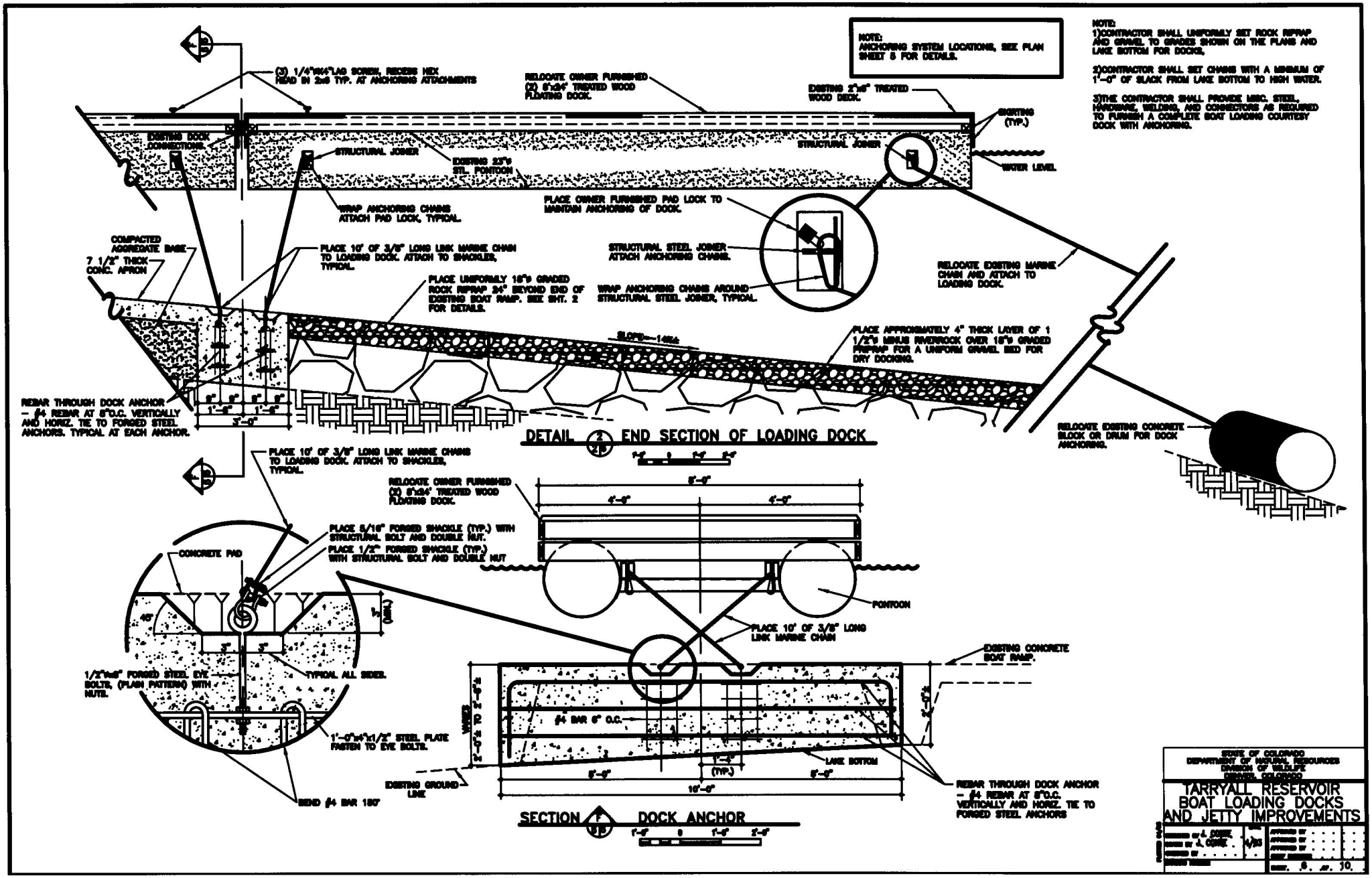

Corps File 200380302
Tarryall Reservoir Docks/Jetties
Fig. 7
Plan View - East Dock Jetty

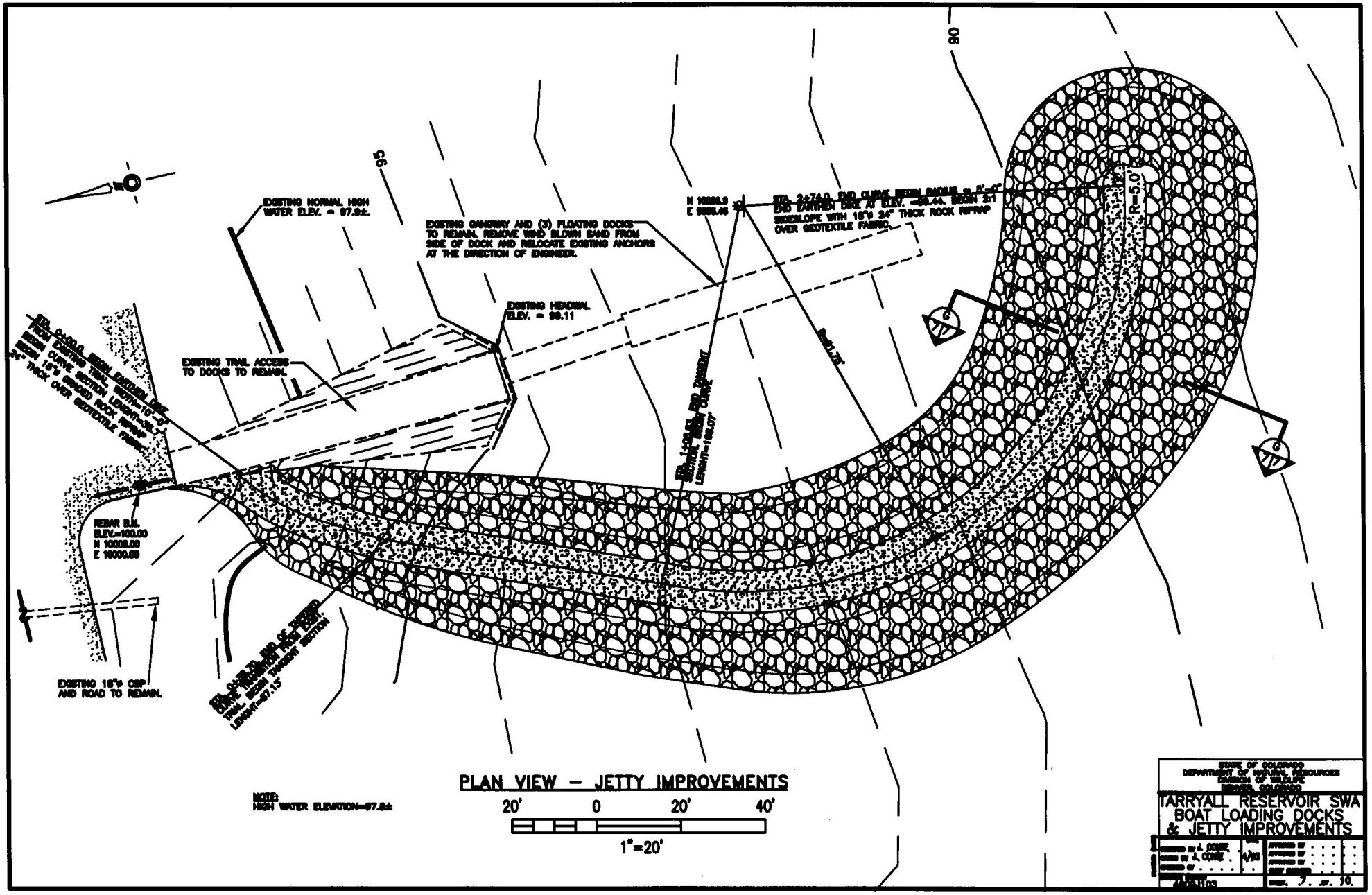

Corps File 200380302
Tarryall Reservoir Docks/Jetties
Fig. 8
Profile - East Dock Jetty

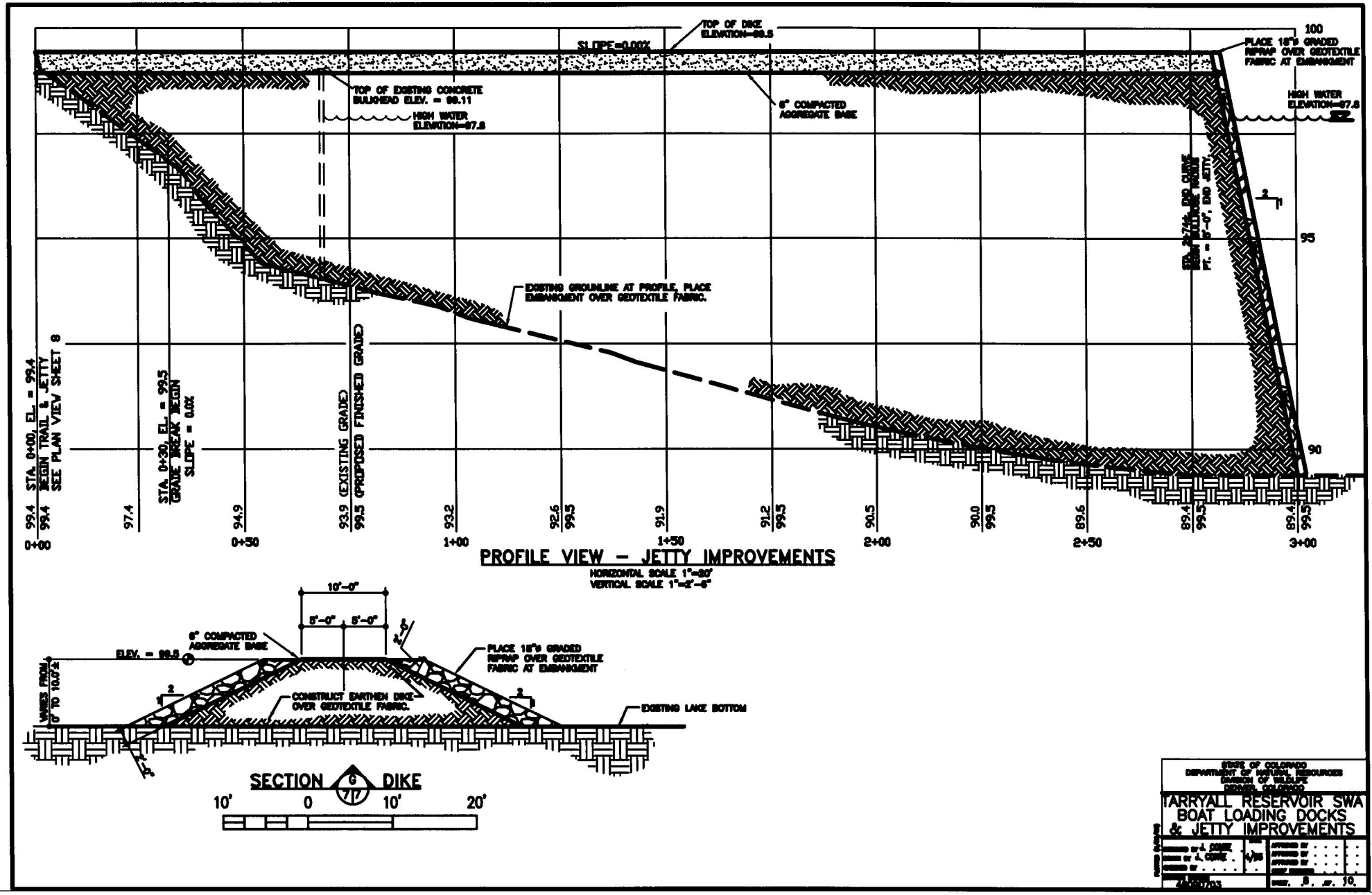

Corps File 200380302
Tarryall Reservoir Docks/Jetties
Fig. 9
Plan View - West Dock Jetties

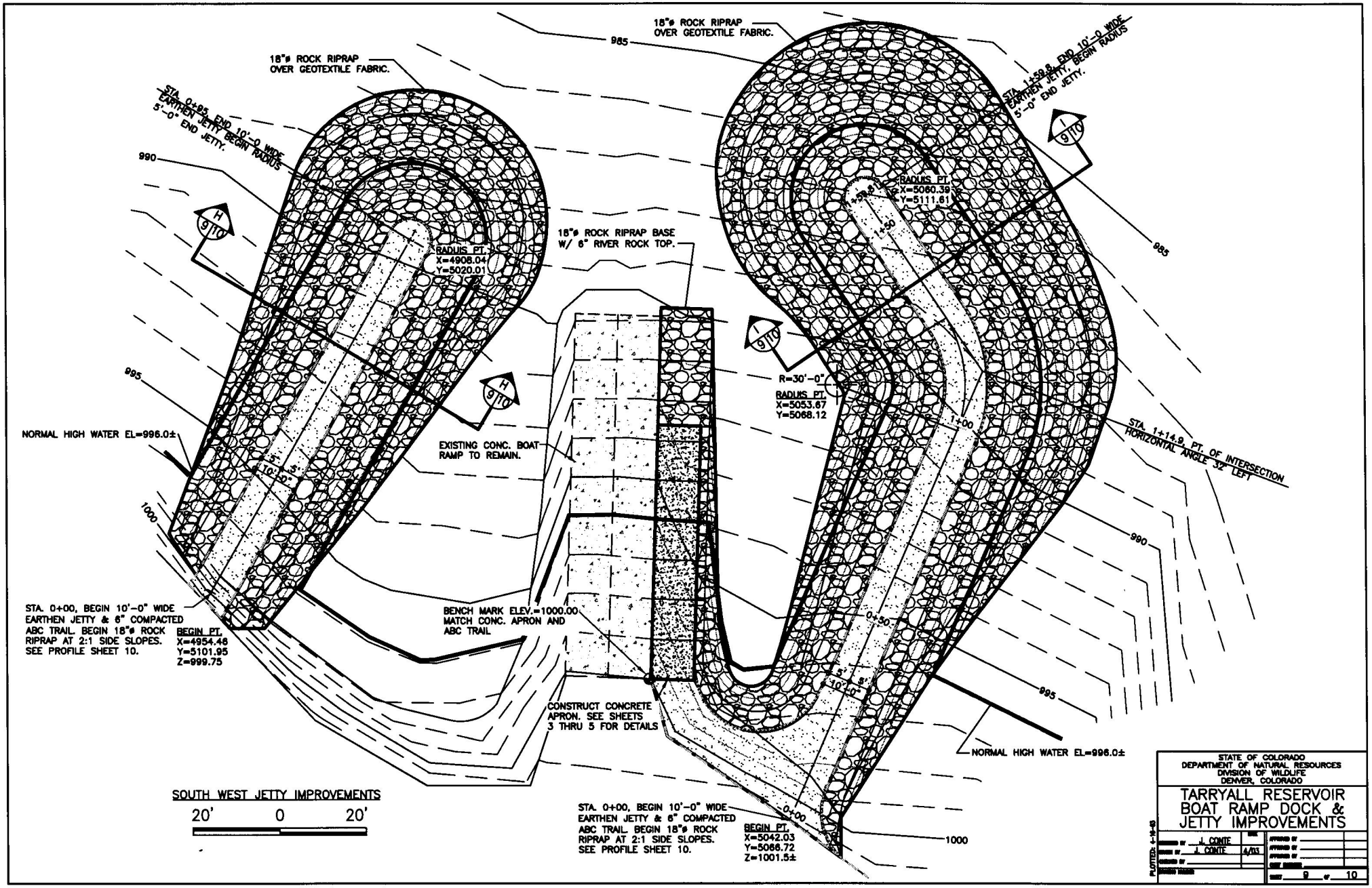

Corps File 200380302
Tarryall Reservoir Docks/Jetties
Fig. 10
Profile Views - West Dock Jetties

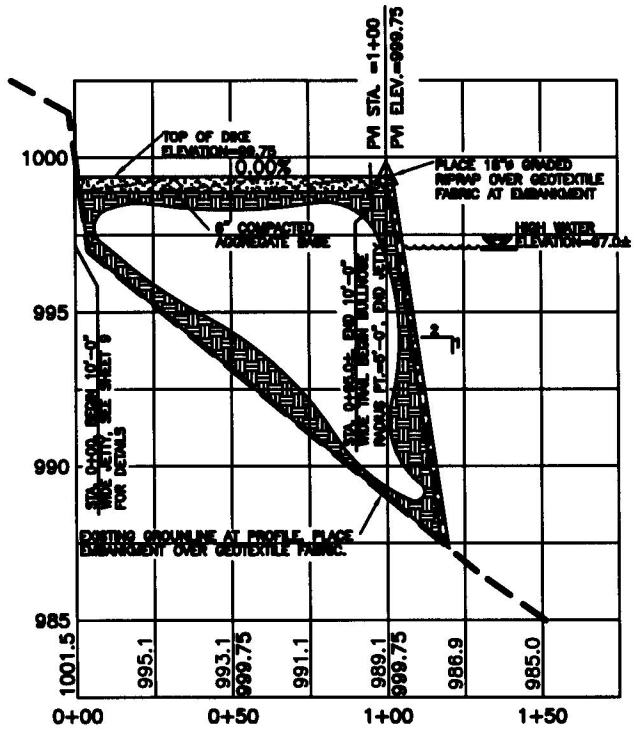

PROFILE VIEW – WEST SW JETTY IMPROVEMENTS

HORIZONTAL SCALE 1"=40'
VERTICAL SCALE 1"=4'-0"

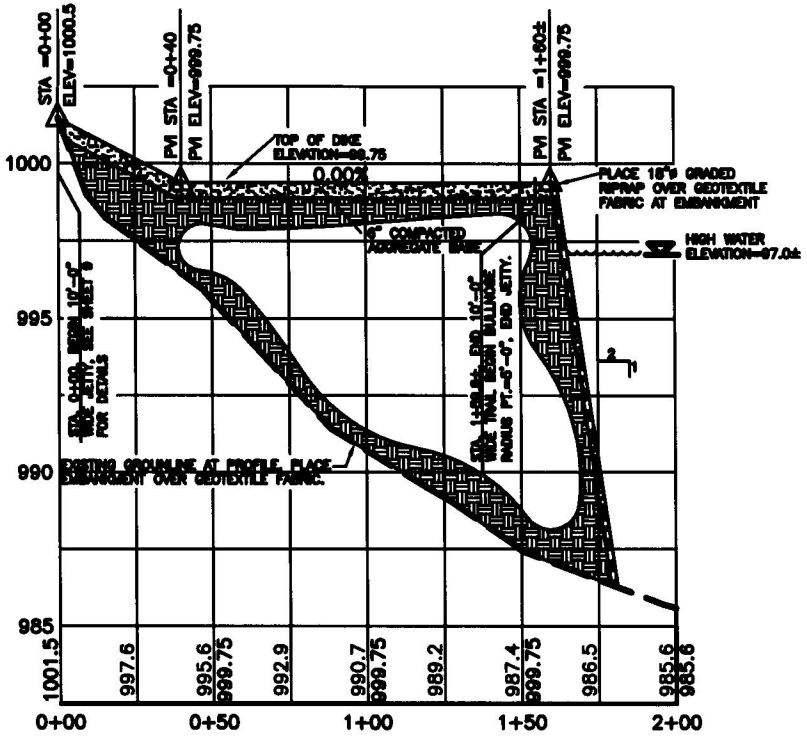

PROFILE VIEW – EAST SW JETTY IMPROVEMENTS

HORIZONTAL SCALE 1"=40'
VERTICAL SCALE 1"=4'-0"

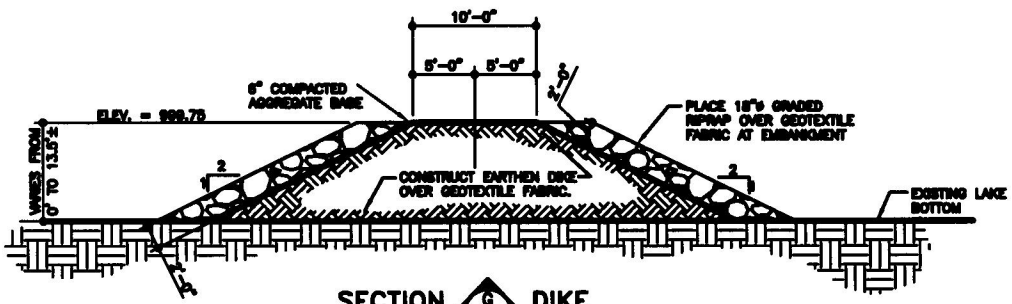

SECTION C DIKE
7/7
10' 0 10'

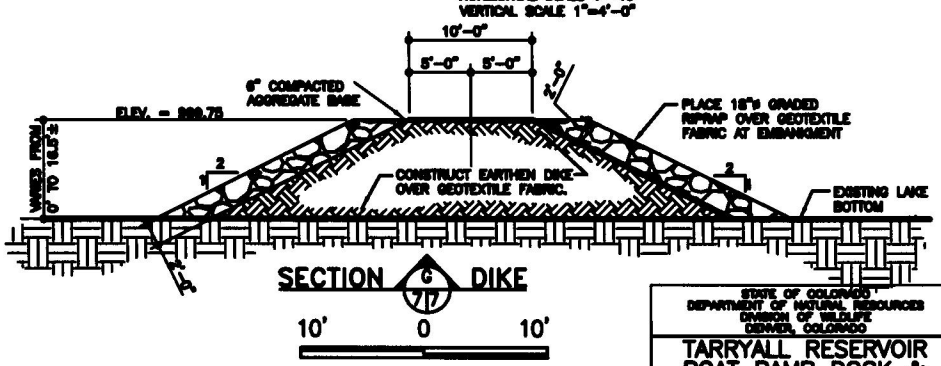

SECTION C DIKE
7/7
10' 0 10'

STATE OF COLORADO
DEPARTMENT OF NATURAL RESOURCES
DIVISION OF WILDLIFE
DENVER, COLORADO

TARRYALL RESERVOIR
BOAT RAMP DOCK &
JETTY IMPROVEMENTS