Project Location Maps

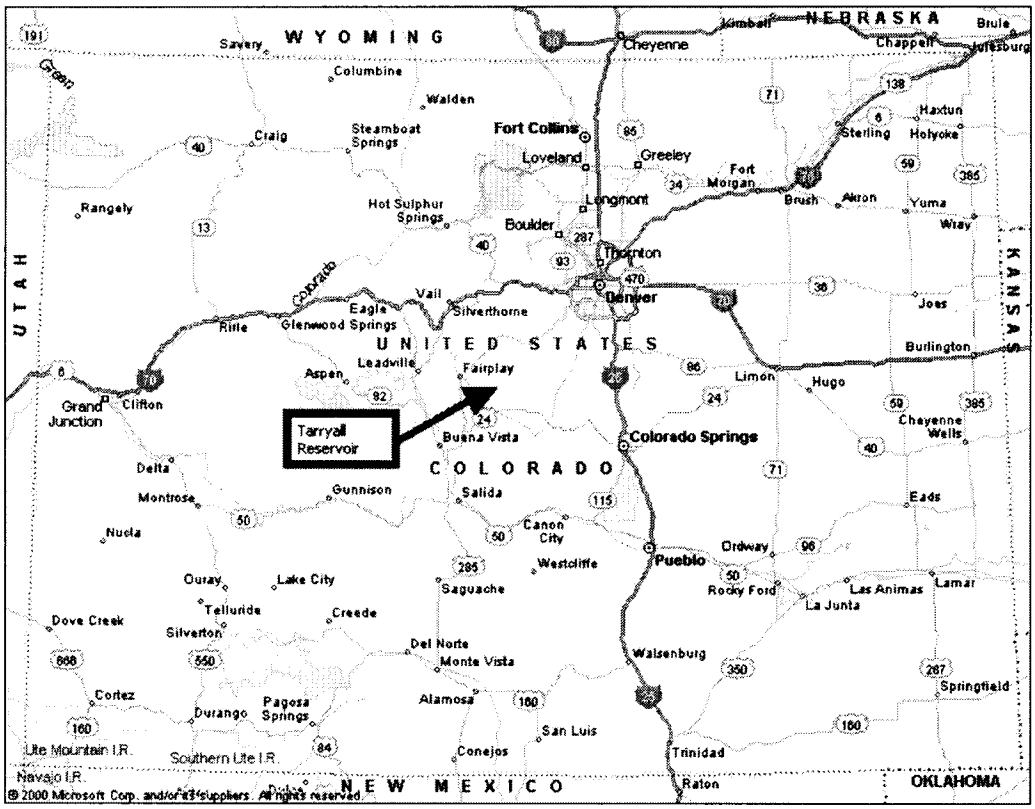

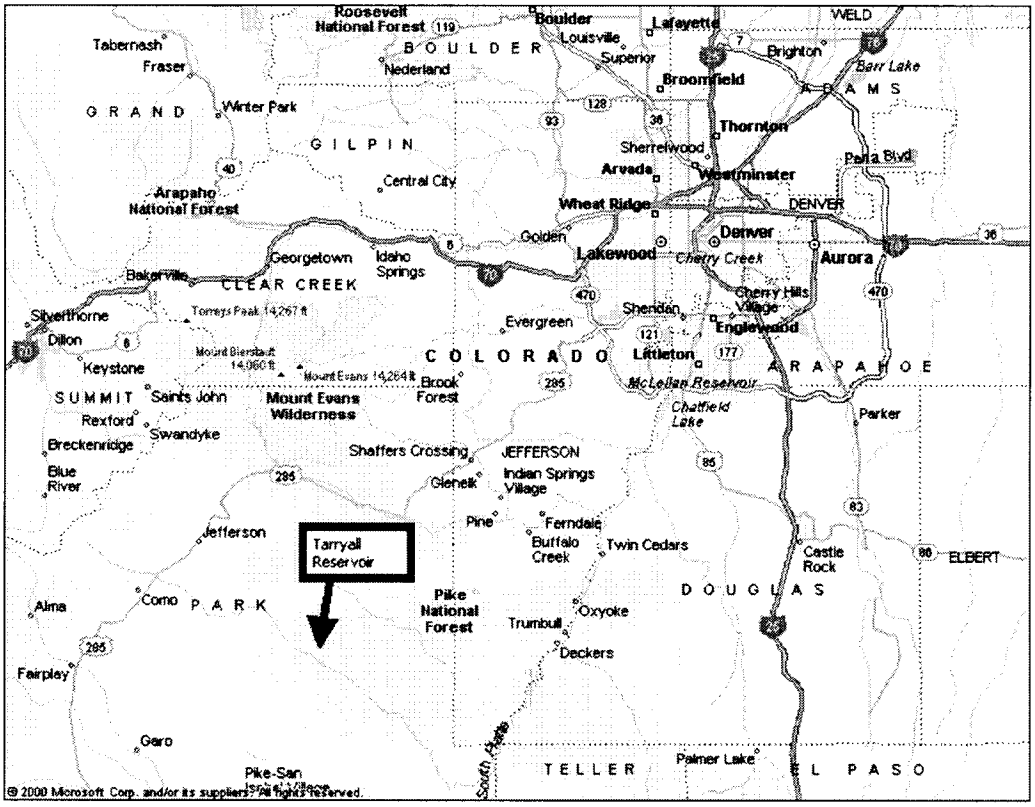

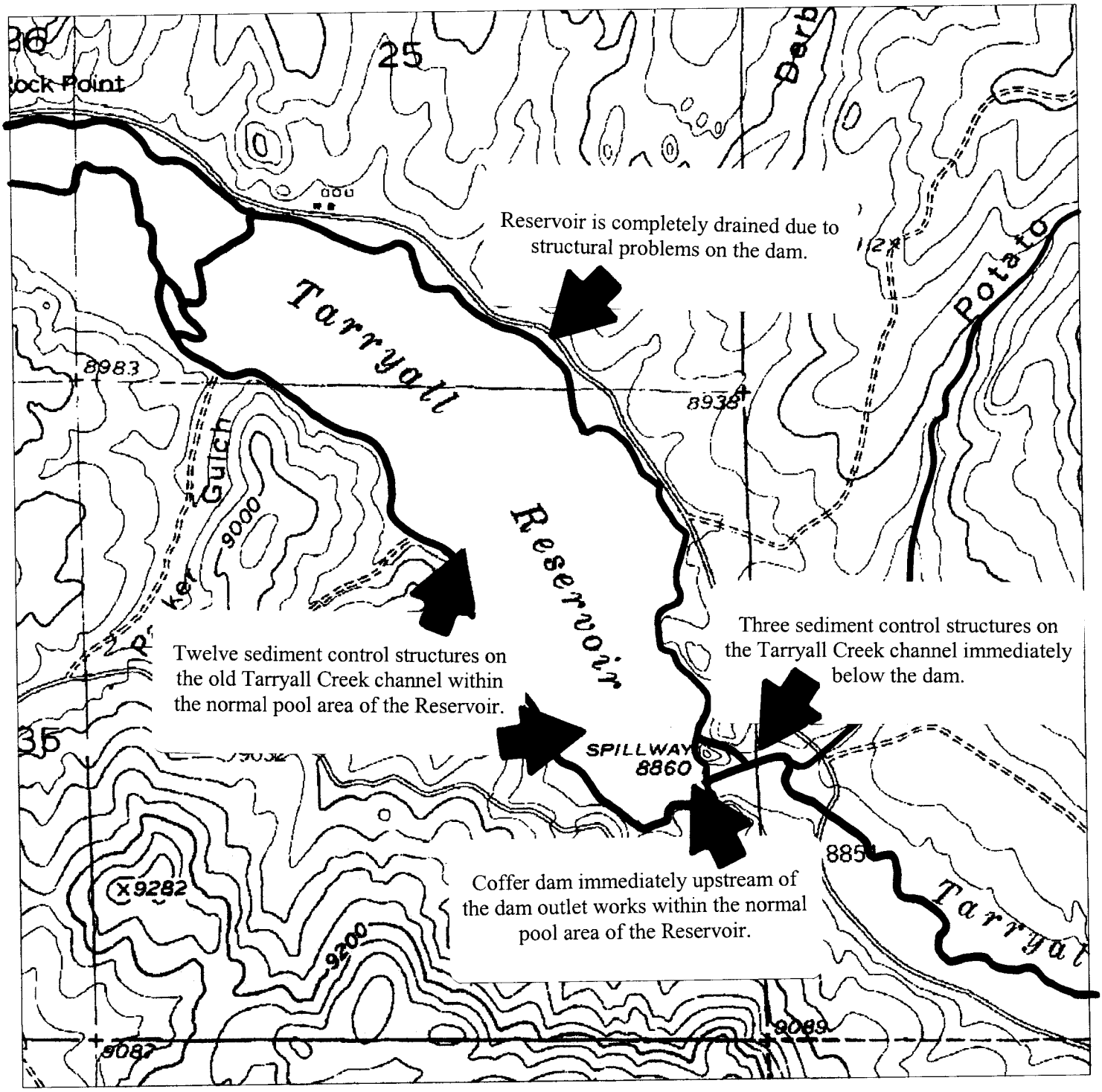

0 0.5 Miles

N

Application by

Adjacent Property Owners

Action ID: 200380128
Purpose:
State: CO
County: Park
Legal: Sec. 36, T9 South, R74 West
River Mile:
Lat: 39-13-27.0962
Long: 105-36-25.4060

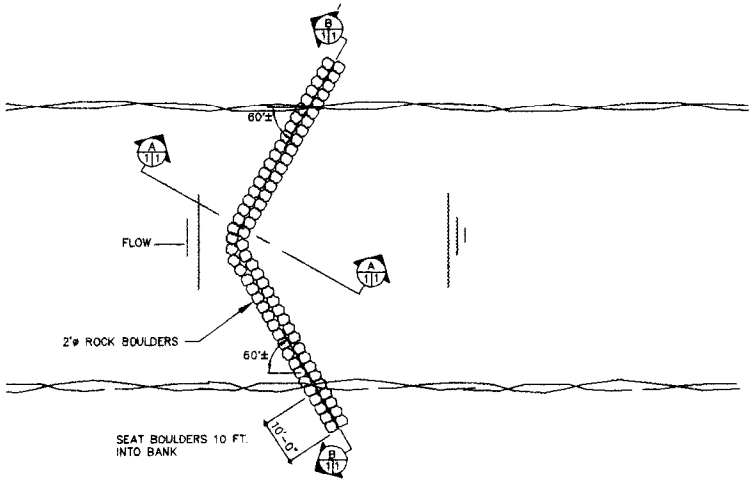

PLAN VIEW - HEAD DROPS

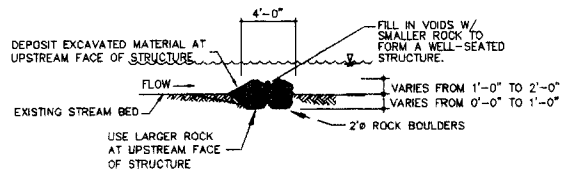

ROCK STRUCTURES A 1/1 A 1/1

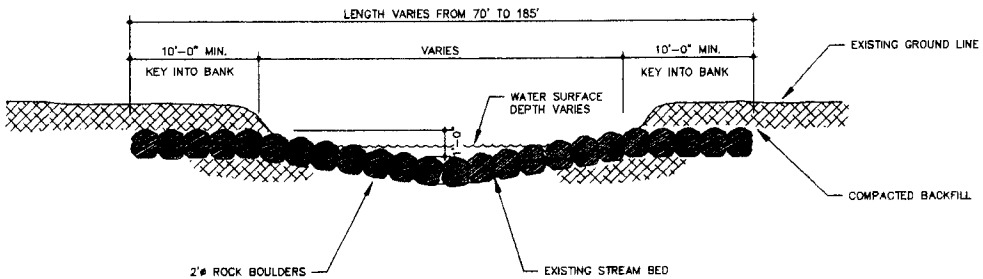

ROCK STRUCTURES B 1/1 B 1/1

NOTES:
1. EXACT LOCATIONS OF ROCK STRUCTURES SHALL BE STAKED IN THE FIELD BY THE ENGINEER.
2. METHODS OF STREAM DIVERSION DURING ROCK PLACEMENT SHALL BE APPROVED BY THE ENGINEER.
3. CHANNEL BANKS MAY BE CUT AND SLOPED FOR ACCESS ON THE UPSTREAM SIDE OF THE STRUCTURES ONLY. EXCAVATION SHALL BE KEPT TO A MINIMUM. BANKS SHALL BE RESTORED AND COMPACTED TO THE ORIGINAL CONDITION.

STATE OF COLORADO
DEPARTMENT OF NATURAL RESOURCES
DIVISION OF WILDLIFE
DENVER, COLORADO

~~CHRISTINA~~ SWA
DROP STRUCTURES

DESIGNED BY E. FRAZAR	DATE	APPROVED BY	DATE
DRAWN BY E. FRAZAR	1-90	CHIEF ENGINEER	
CHECKED BY			
APPROVED BY		APPROVED BY	
APPROVED BY		DIRECTOR	
REVISIONS		SHEET 1 OF 1	

TARRYALL SWA

SUMMARY OF QUANTITIES FOR EROSION CONTROL STRUCTURES AT TARRYALL RESERVOIR

26-Feb-03

STRUCTURE	VOLUME(CY)	ELEVATION OF CREST
DROP 1	8	8853
DROP 2	3.9	8852
DROP 3	4.5	8851
DROP 4	3.3	8849
DROP 5	3.9	8848
DROP 6 (aka 7 on jpeg)	5.1	8848
DROP 7 (aka 8 on jpeg)	8.9	8847
DROP 8 (aka 9 on jpeg)	3	8839
DROP 9	3.8	?
DROP 10	4.3	?
DROP 11	3.1	?
DROP 12	4.6	?
DROP 13	4.4	?
DROP 14	3.9	?
DROP 15	4.2	?
COFFERDAM	192	8840(across gulley), 8841(extend to east bank)