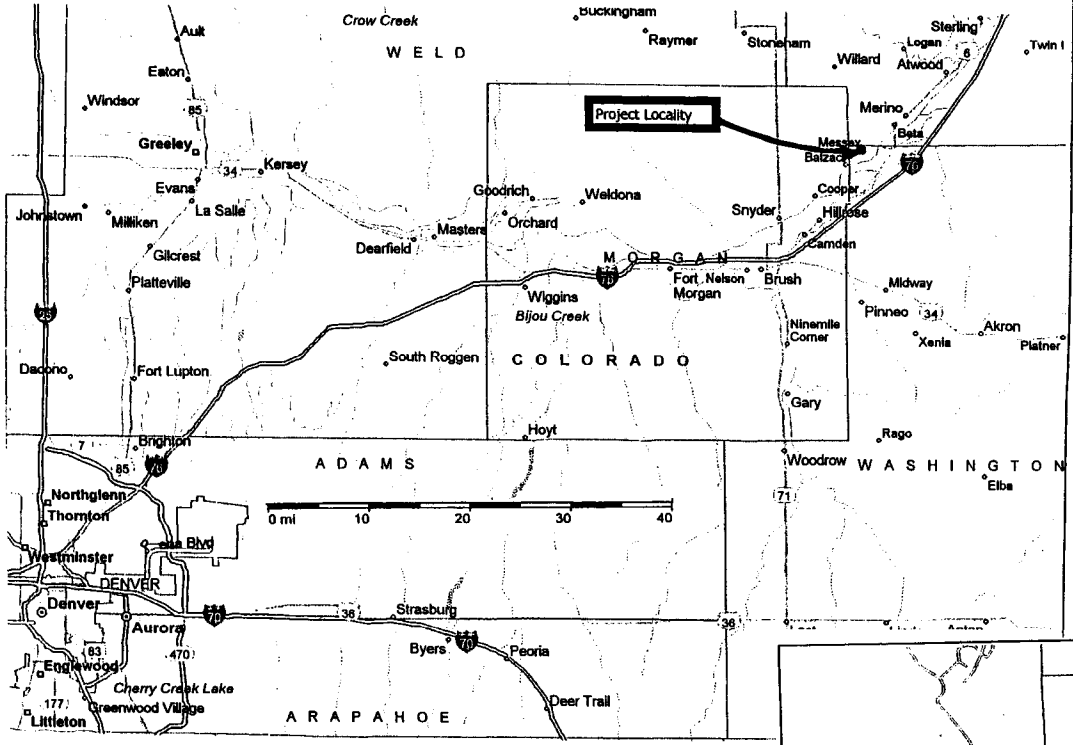

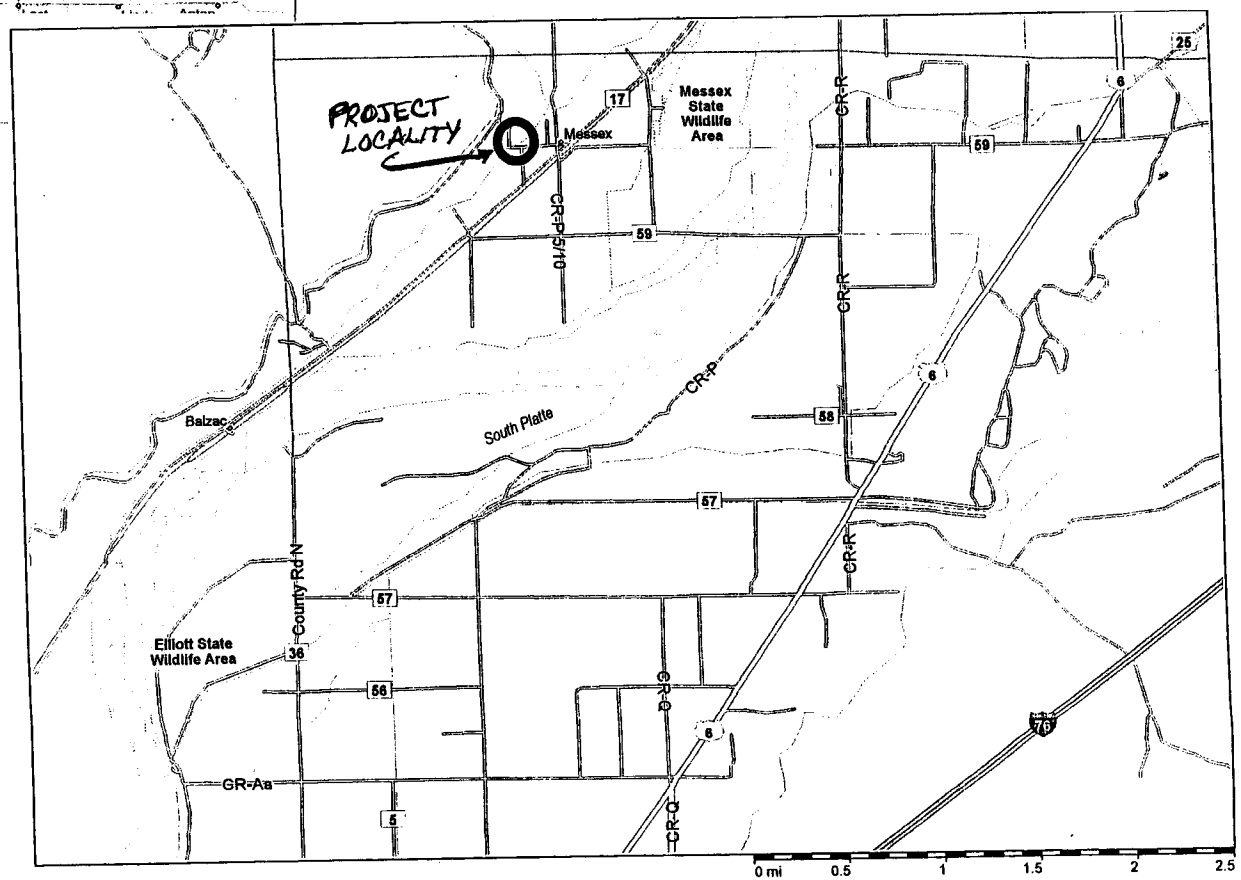

200280756
23 DEC. 2002
Sheet 1 of 6

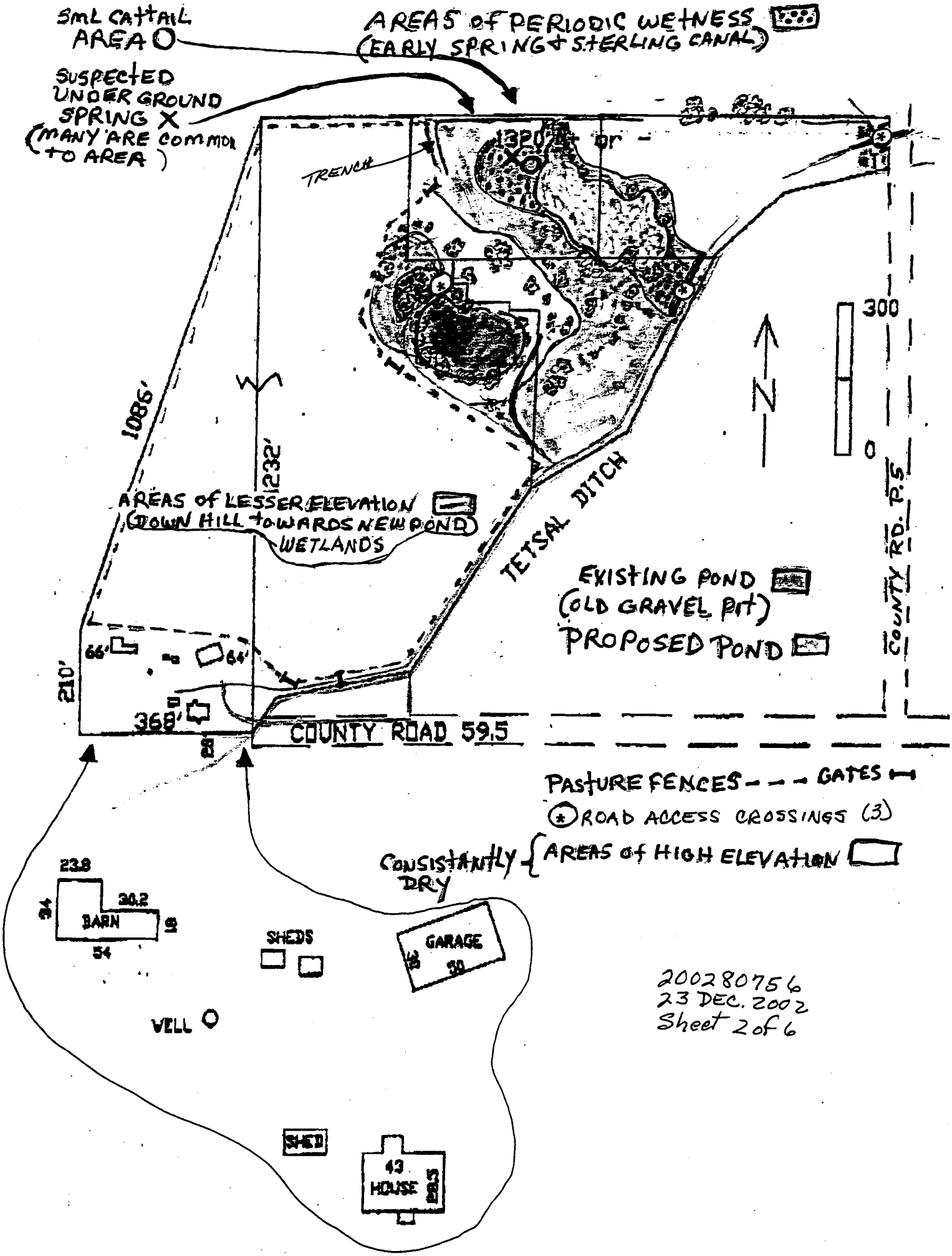

20028075 6
23 DEC. 2002
Sheet 2 of 6

Holding Trench + Pond:
EXCAVATION = .636 ac
Dredged fill = .89 ac
Total = 1.53 ac wetland loss

Driveway = 0.23 ac

N
Oct 28, 2002
200280756
Gary + Sharon springs
T. McKee - Sketch
No scale

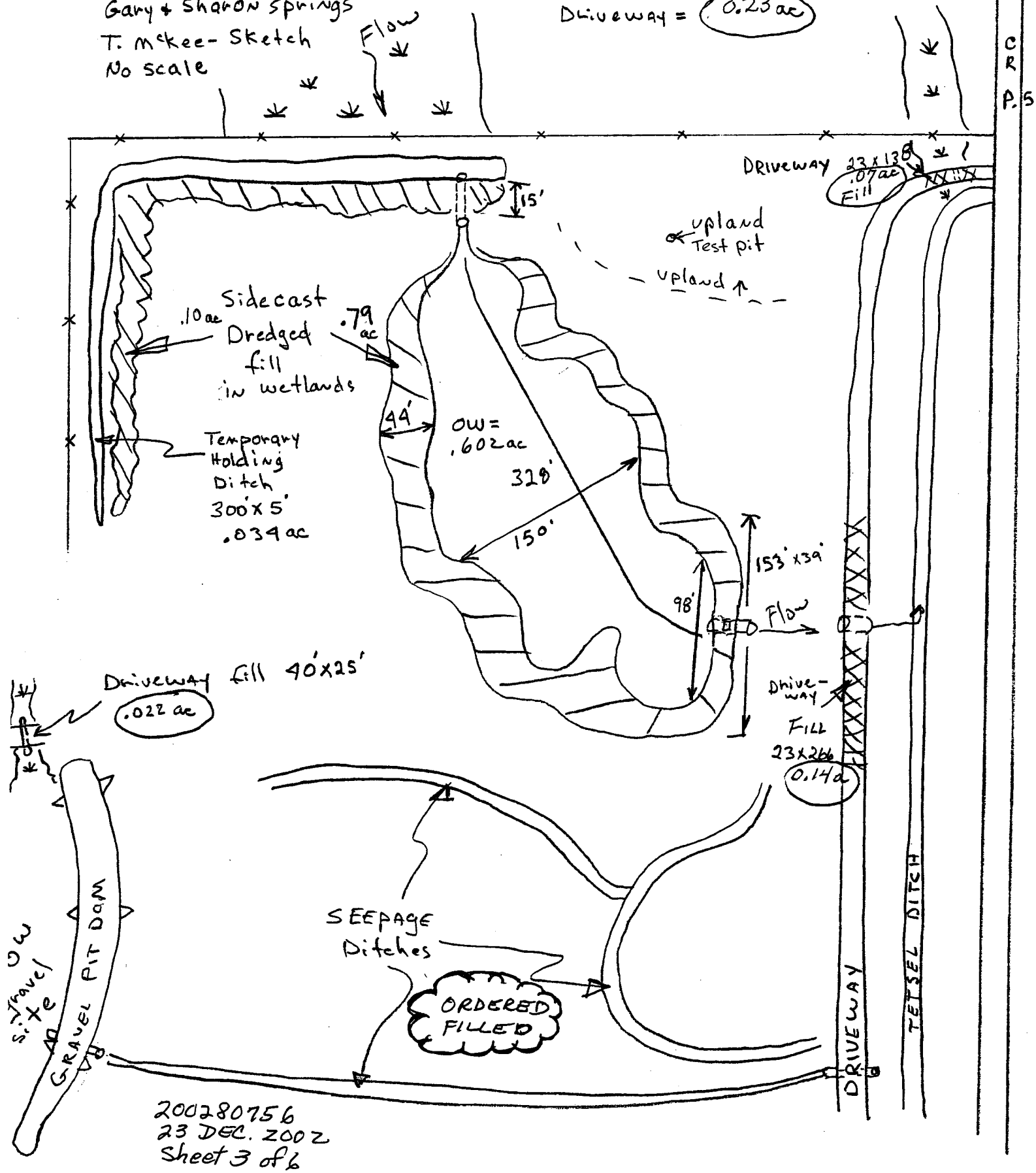

200280756
23 DEC. 2002
Sheet 3 of 6

AERIAL VIEW

ILLUSTRATION
1

GARY AND SHARON SPRINGS
PLAN VIEW

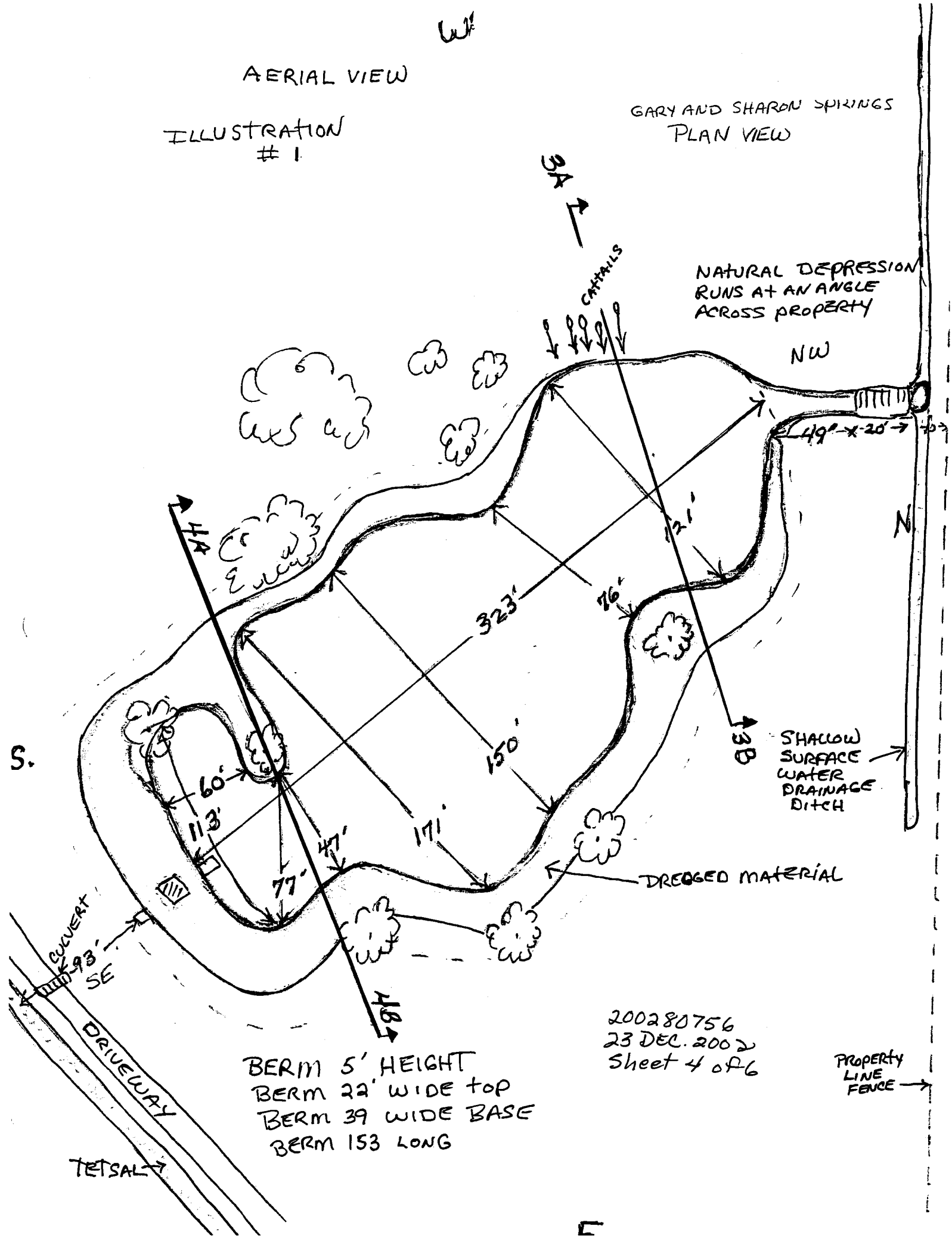

N.

Cut AWAY SEC. to show GENERAL topography FROM WEST AT OLD POND to EAST AT RD. P. 5

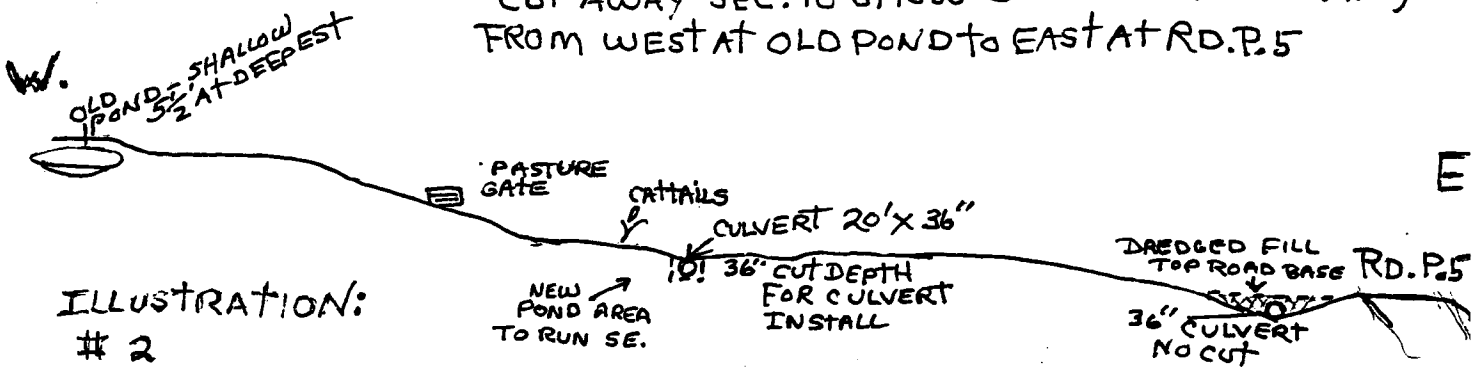

ILLUSTRATION: # 2

ILLUSTRATION: # 3 A + B

CUT AWAY SEC. W. to E. NEAR CATTAILS AT NORTH END

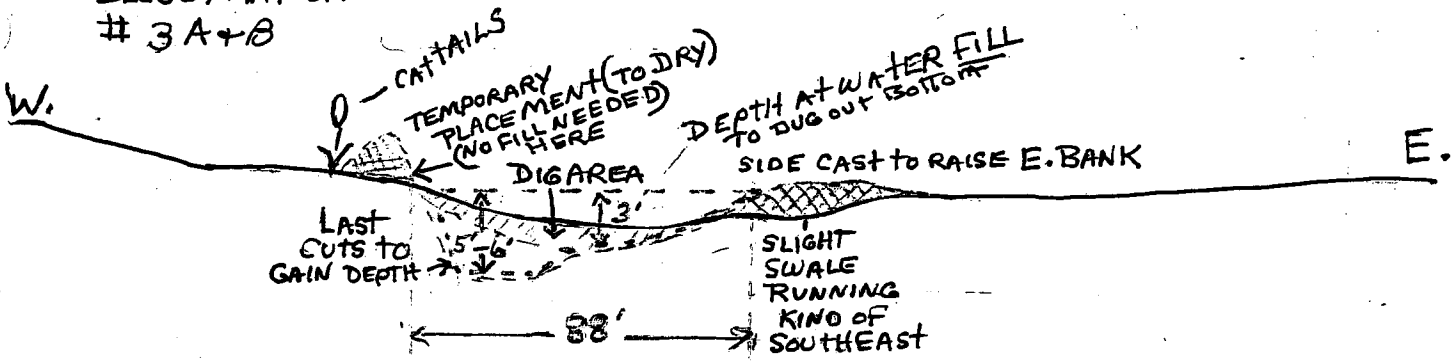

ILLUSTRATION: # 4 A + B

SEC. CUT to SHOW WIDTH AND DIG (DEPTH) PATTERN AT SOUTH END NEAR BERM W. TO E.

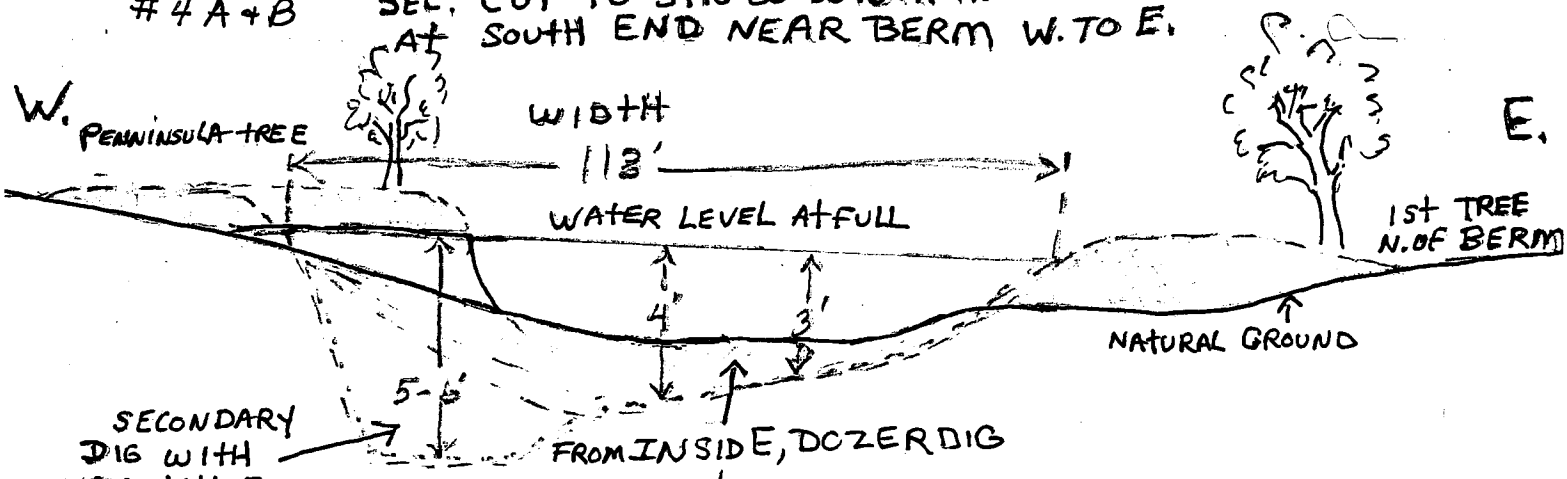

SECONDARY DIG WITH TRACKHOE FROM BANK.
DREGED MATERIAL TEMPORARLY STACKED ON BANK to DRY BEFORE PERMANENT PLACEMENT
ILLUSTRATION SHOWS How it SHOULD BE Not How it IS NOW

FROM INSIDE, DOZER DIG

USED FOR EAST + WEST BANKS + BERM

GARY AND SHARON SPRINGS
CROSS-SECTIONS #2, 3 + 4

20028056
23 DEC. 2002
Sheet 5 of 6

GARY AND SHARON SPRINGS
CROSS-SECTION #5+6

ILLUSTRATION:
#5

SEC. SHOWING DIFFRENCE IN GRADE FROM CULVERT INSTALL POINT SURFACE TO S. AT TETSAL (RUNNING SE to NW APPROX. 465')



SECTION CUT AWAY to SHOW POND LENGTH:
RUNS ALONG NATURAL DEPRESSION SE to NW

ILLUSTRATION
6

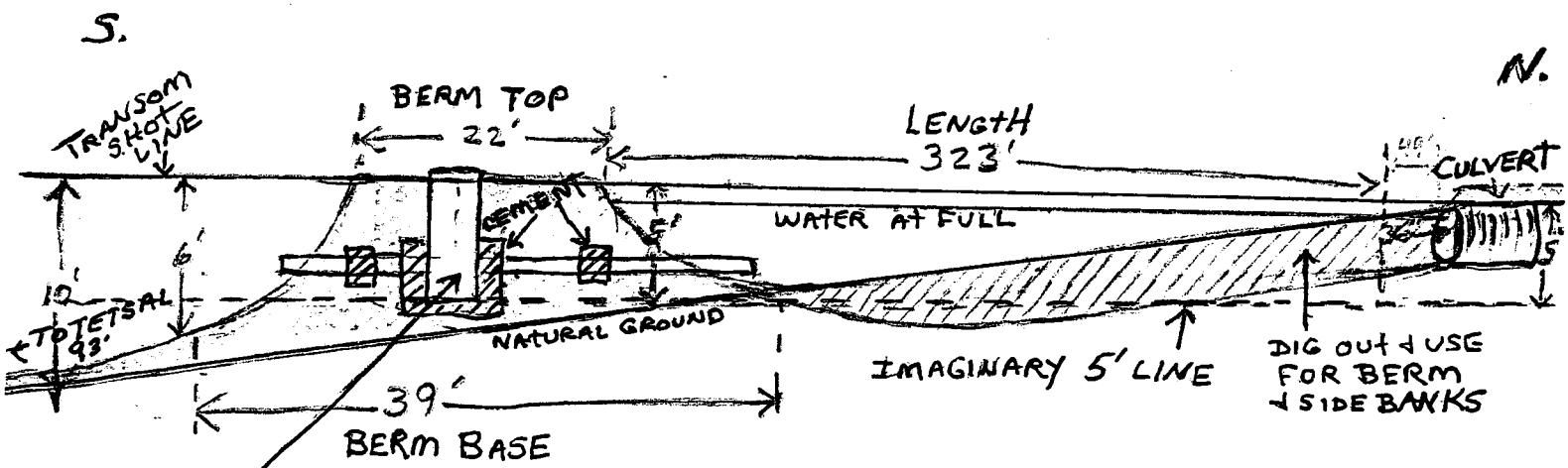

5' INTAKE OUTLET DRAINAGE CONTROL BOX & PIPES
(IS SET IN CEMENT 14 60 LB. BAGS)

BERM CONTAINS DREDGED MATERIAL AND SAND FROM GRAVEL PIT AREA

200280756
23 DEC. 2002
Sheet 6 of 6