R68W

T6N

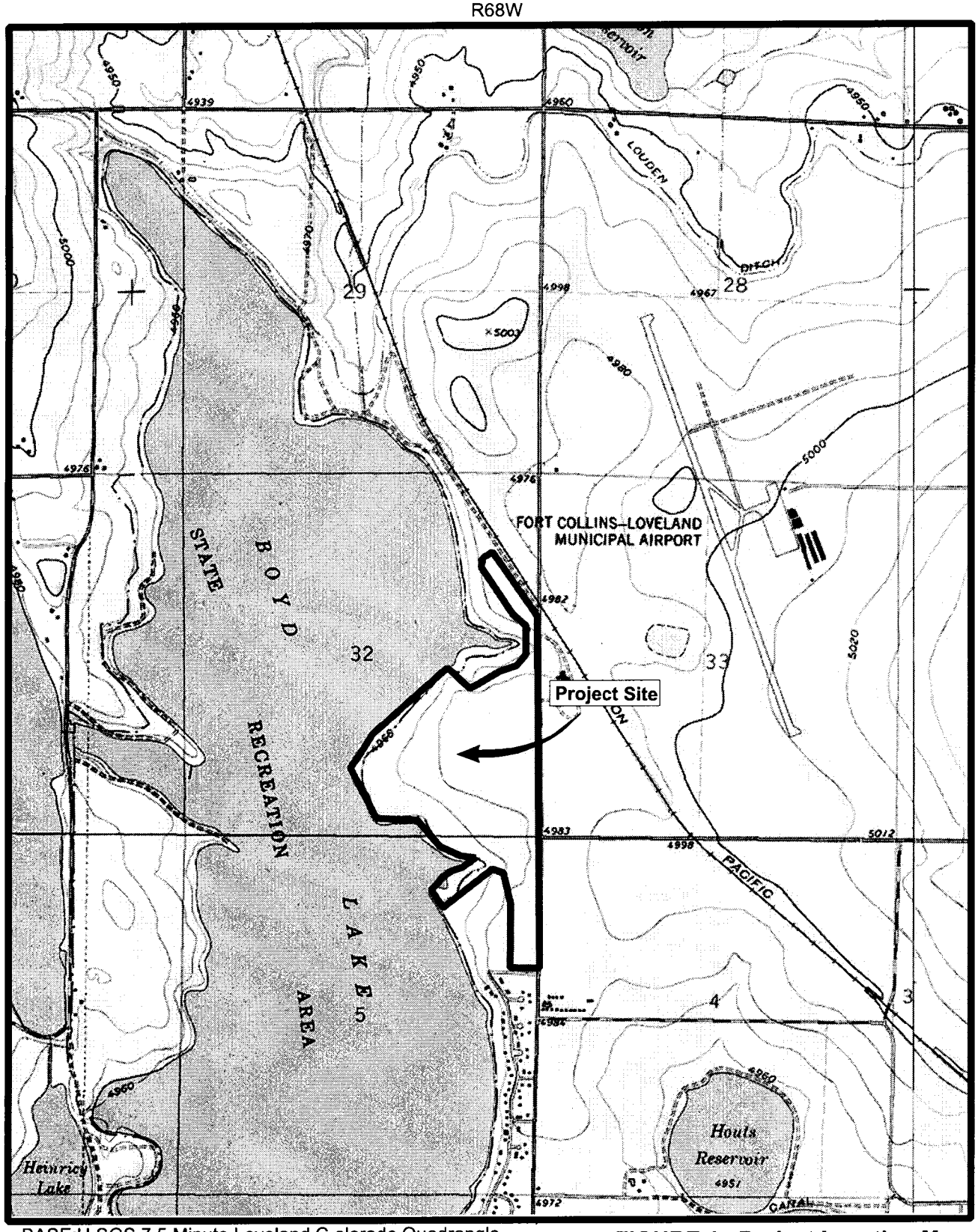

BASE:U SGS 7.5 Minute Loveland,C olorado Quadrangle
Photorevised: 1978

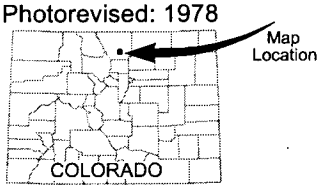

WESTERN
ECOLOGICAL
RESOURCE, INC.
711 Walnut Street • Boulder, CO 80302

FIGURE 1. Project Location Map

N

Scale 1" = 2000'
Contour Interval = 10'

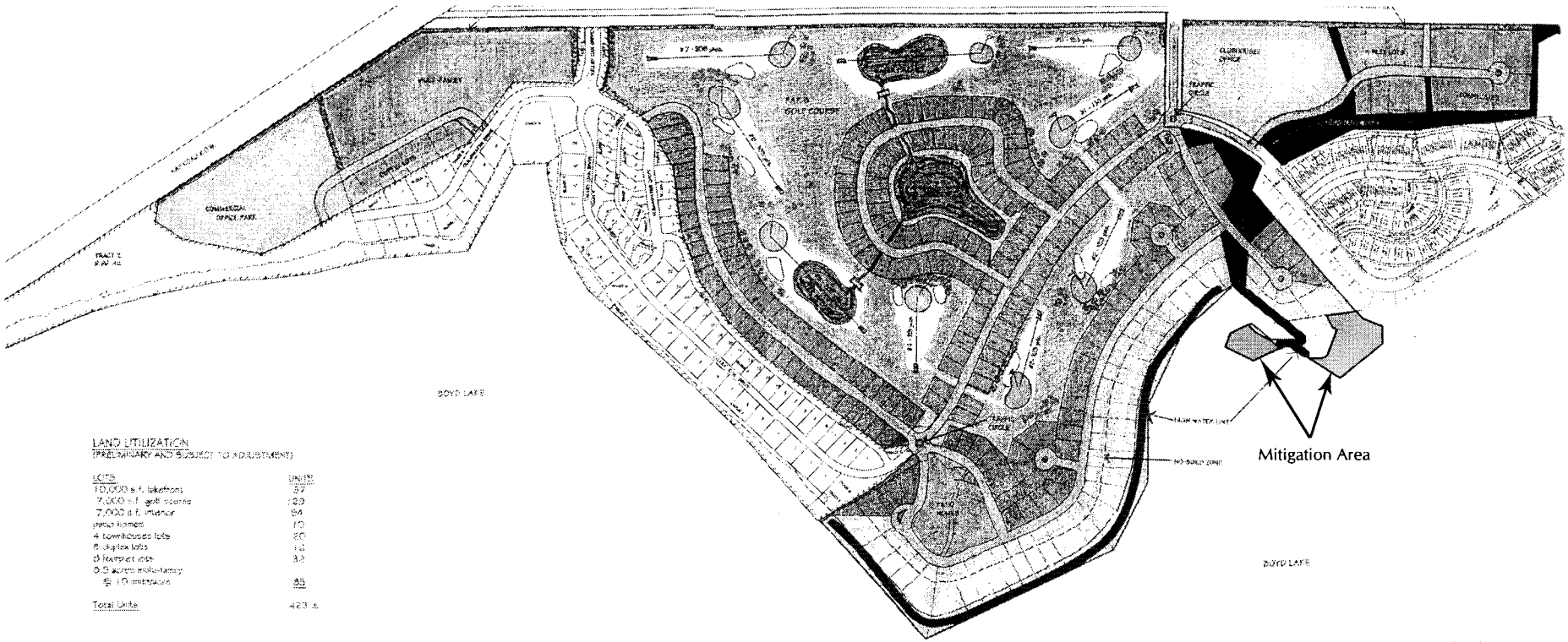

Figure 2. NaturalA rea Mitigation and EnhancementC oncept Plan
Lakeview Project

Shoreline Riparian Restoration

Riparian / Wetland Complex

Drainage Riparian / Wetland Enhancement

NORTH

SCALE: 1"=500'

0' 200' 500'

WESTERN ECOLOGICAL RESOURCE, INC.
711 Walnut Street Boulder, C O 80302

DATE: May 2003