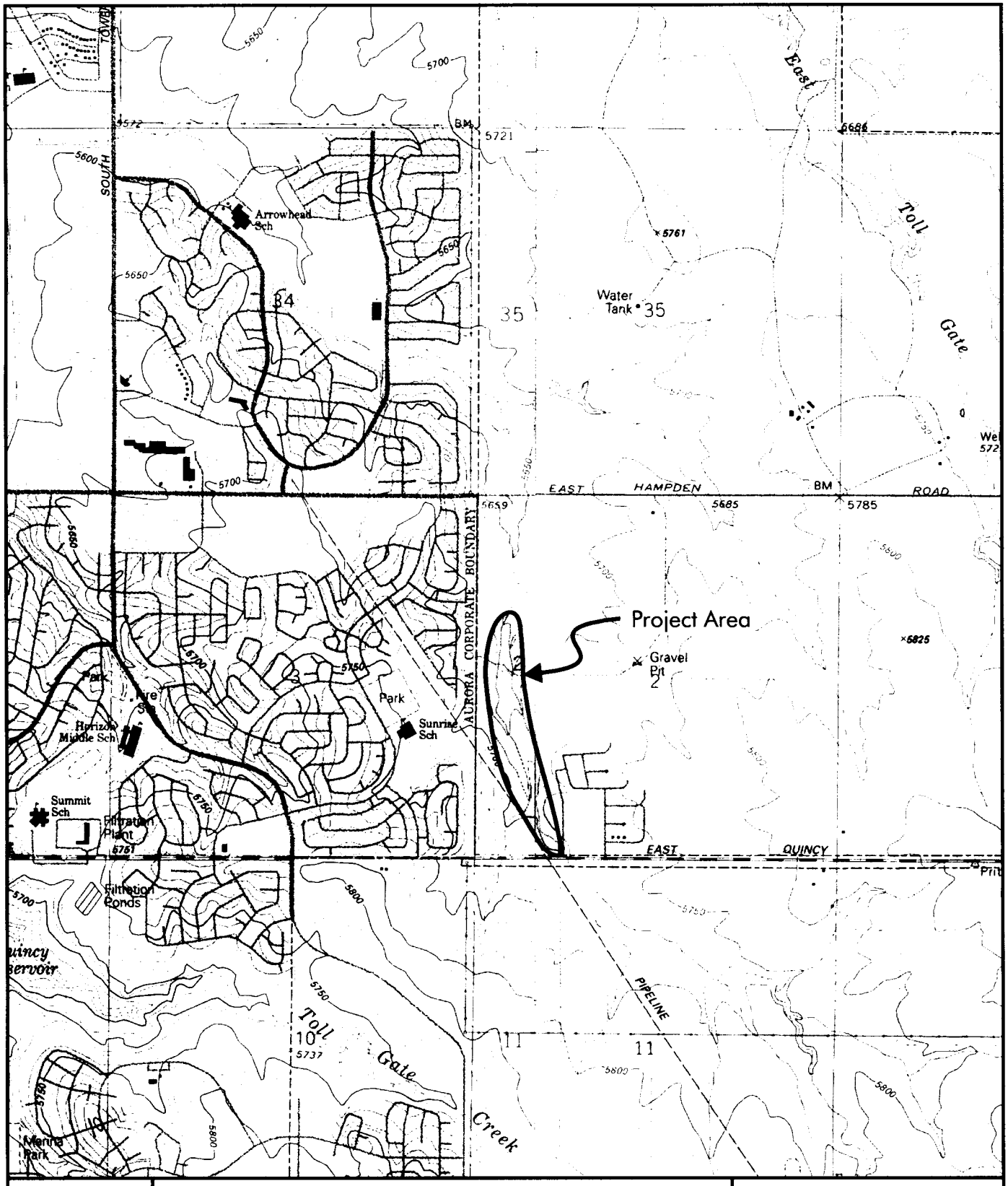

ERO Resources Corp.
1842 Clarkson Street
Denver, CO 80218
(303) 830-1188
Fax: 830-1199

Spring Creek Park
SW 1/4 of Section 2, T5S, R66W,
UTM Coordinates: Zone 13; 4388000mN, 521300mE
Fitzsimons and Coal Creek Quadrangles,
Arapahoe County, Colorado

1 Inch = 2,000 Feet

N

Figure 1
Site Location

Prepared for: Muller Engineering
File: 1978 Fig1.cdr
June 2002

Figure 2a
Ultimate Site Plan
Wetland Impacts and Proposed Mitigation Sites

Scale: 1" = 100' ← North

MS = Possible Mitigation Site
IIW = Indirectly Impacted Wetlands
PIW = Permanently Impacted Wetlands
TIW = Temporarily Impacted Wetlands
NIW = Non-Impacted Wetlands

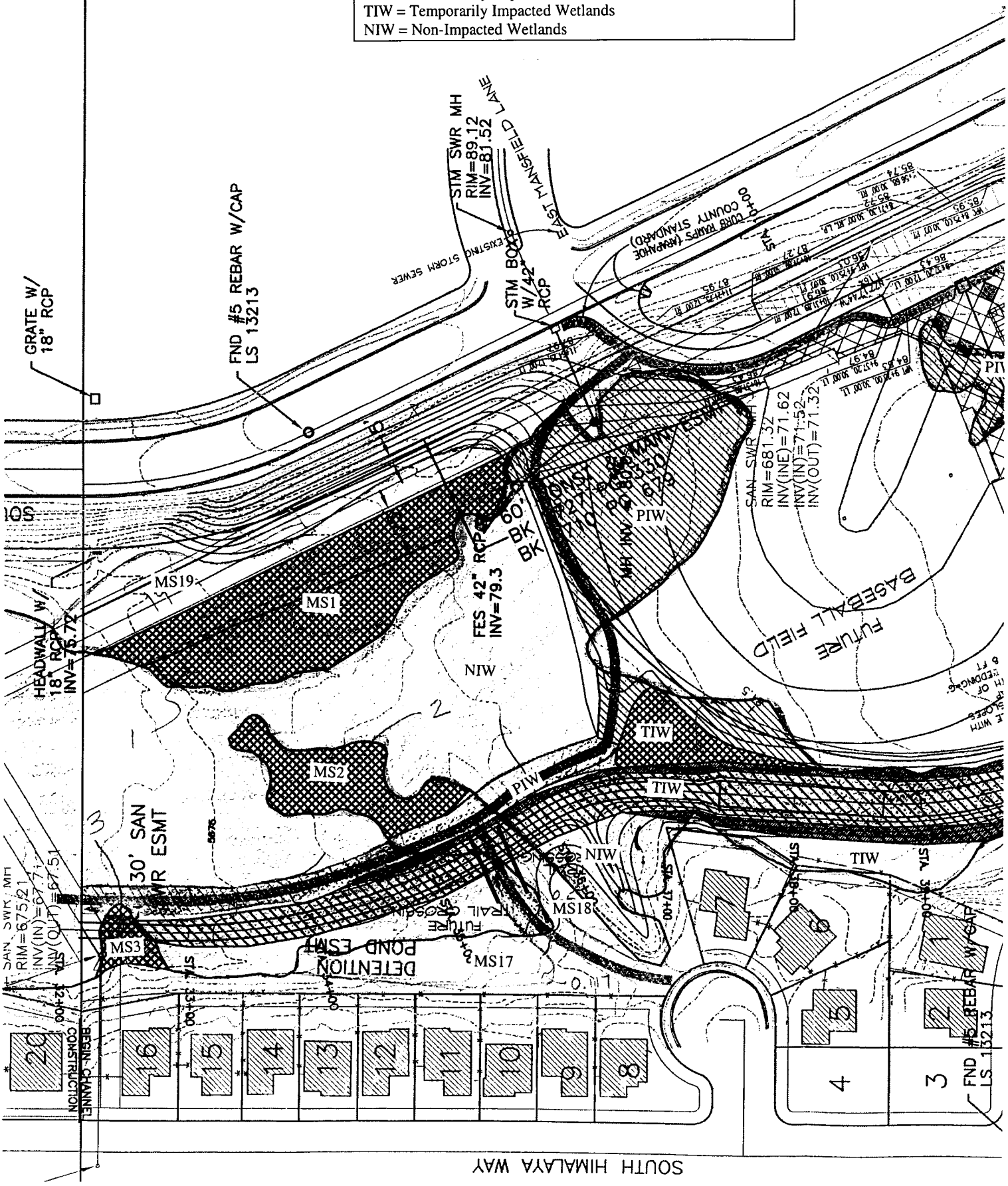

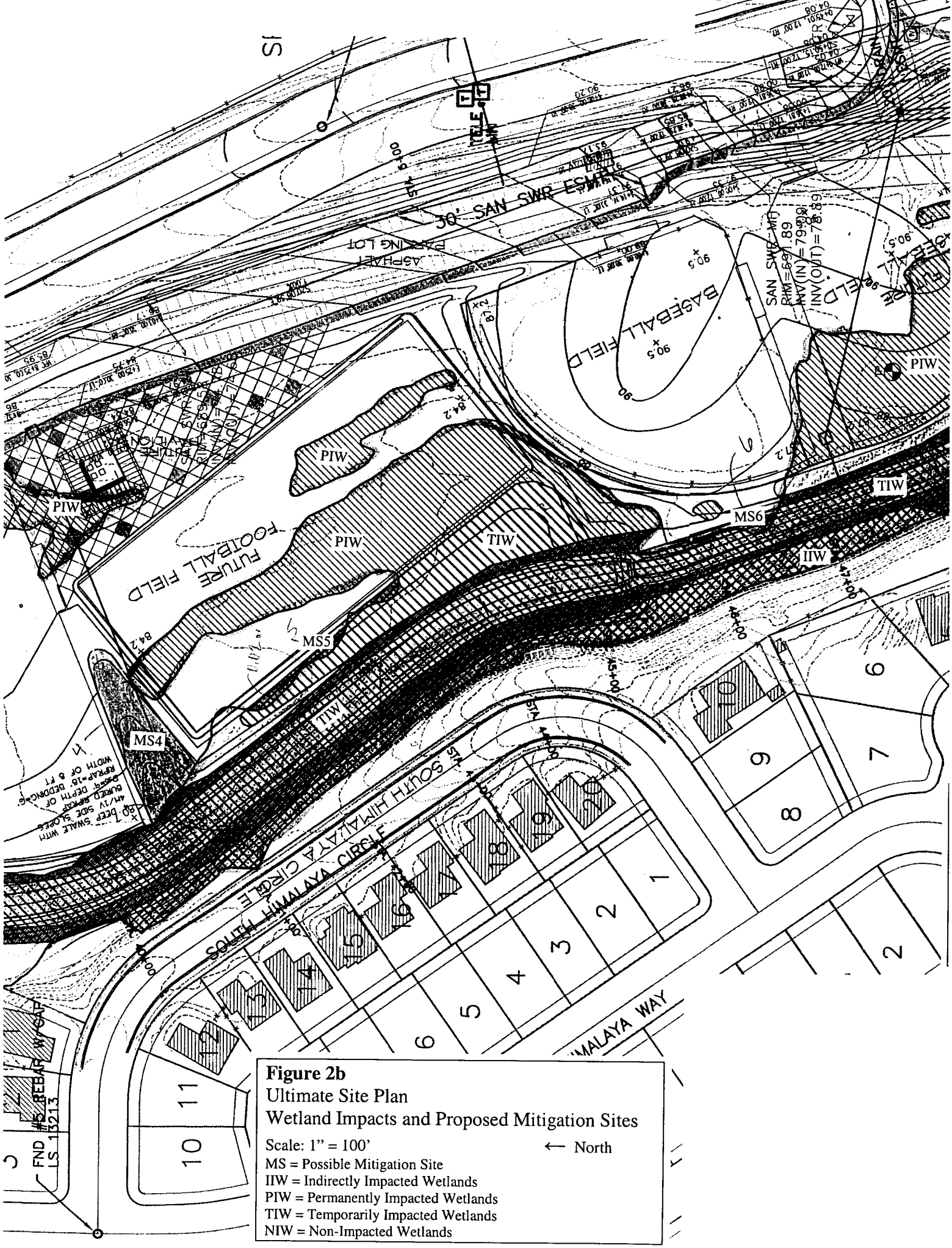

Figure 2b
Ultimate Site Plan
Wetland Impacts and Proposed Mitigation Sites

Scale: 1" = 100' ← North

MS = Possible Mitigation Site
IIW = Indirectly Impacted Wetlands
PIW = Permanently Impacted Wetlands
TIW = Temporarily Impacted Wetlands
NIW = Non-Impacted Wetlands

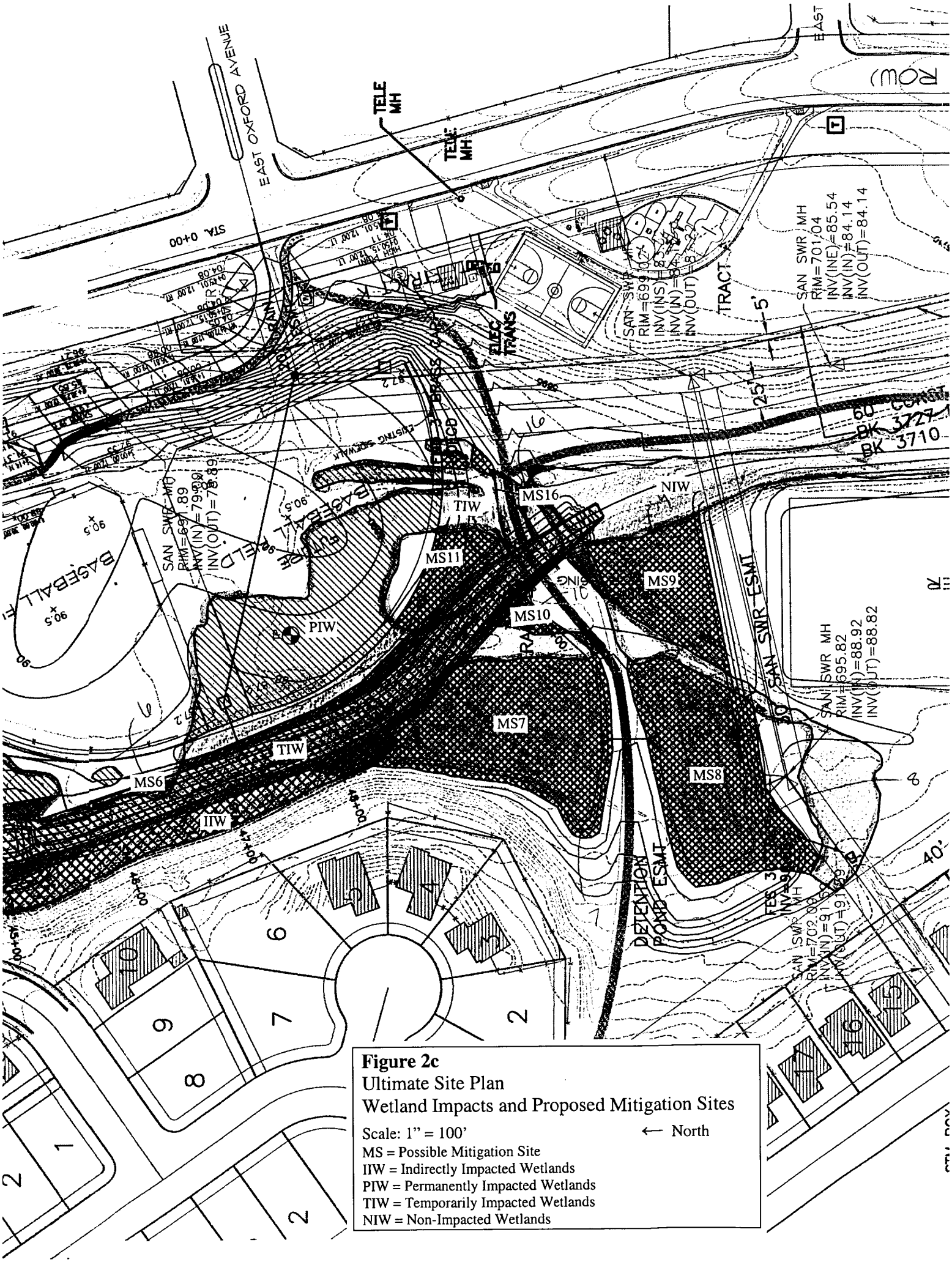

Figure 2c
Ultimate Site Plan
Wetland Impacts and Proposed Mitigation Sites

Scale: 1" = 100' ← North

MS = Possible Mitigation Site
IIW = Indirectly Impacted Wetlands
PIW = Permanently Impacted Wetlands
TIW = Temporarily Impacted Wetlands
NIW = Non-Impacted Wetlands

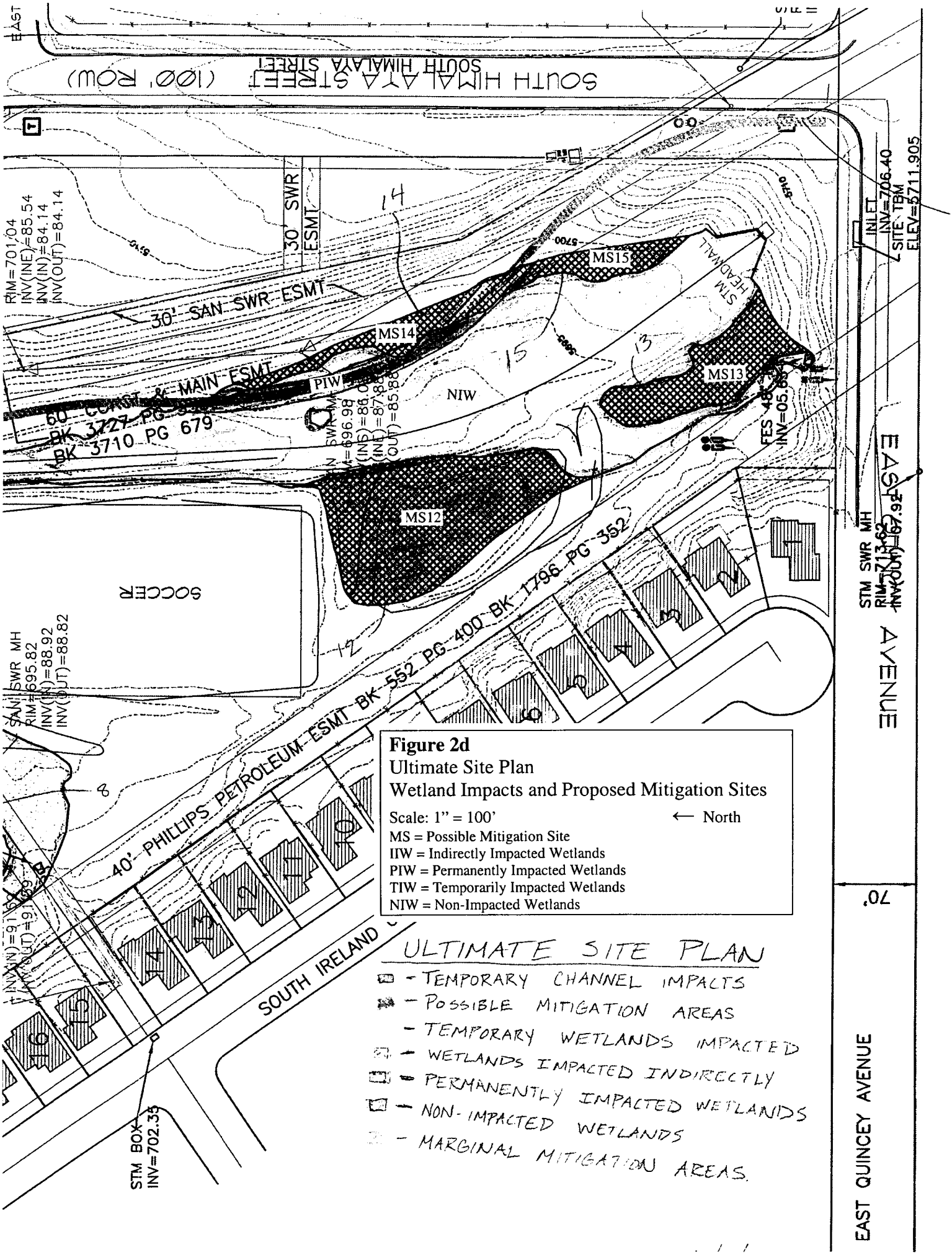

Figure 2d
Ultimate Site Plan
Wetland Impacts and Proposed Mitigation Sites

Scale: 1" = 100' ← North

MS = Possible Mitigation Site
IIW = Indirectly Impacted Wetlands
PIW = Permanently Impacted Wetlands
TIW = Temporarily Impacted Wetlands
NIW = Non-Impacted Wetlands

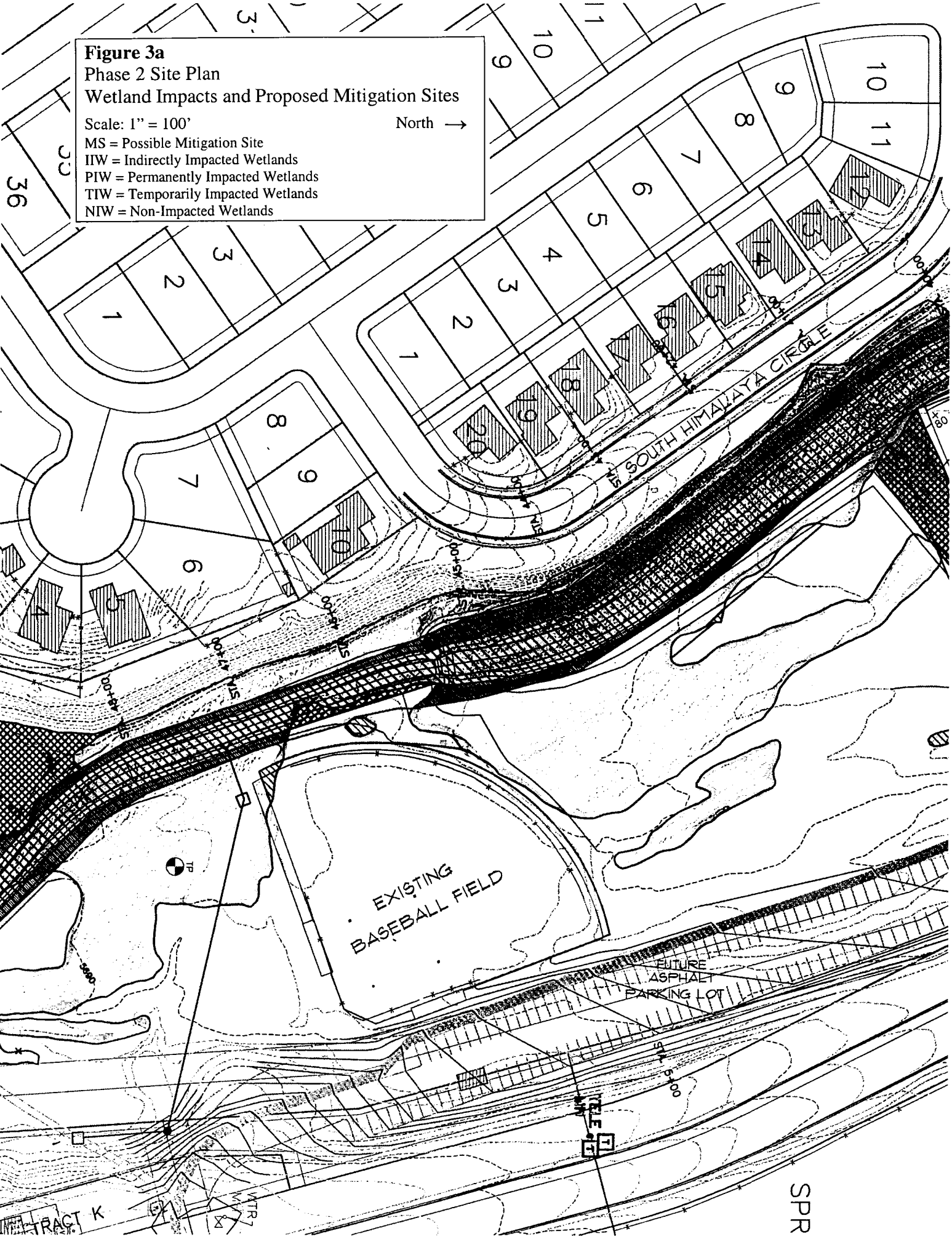

Figure 3a
Phase 2 Site Plan
Wetland Impacts and Proposed Mitigation Sites

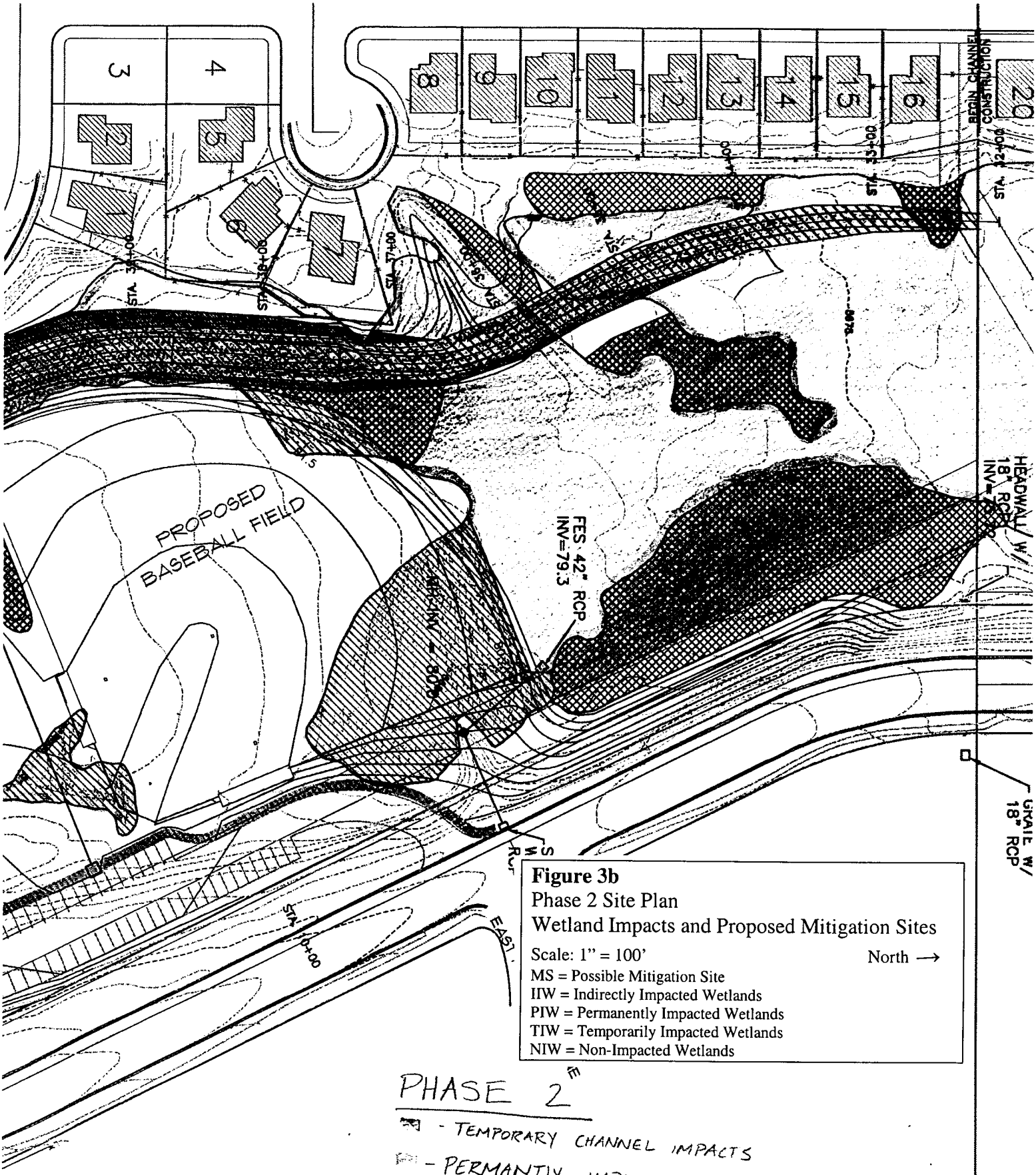

Figure 3b
Phase 2 Site Plan
Wetland Impacts and Proposed Mitigation Sites

Scale: 1" = 100' North →

MS = Possible Mitigation Site
IIW = Indirectly Impacted Wetlands
PIW = Permanently Impacted Wetlands
TIW = Temporarily Impacted Wetlands
NIW = Non-Impacted Wetlands

PHASE 2

- TEMPORARY CHANNEL IMPACTS
- PERMANTLY IMPACTED WETLANDS
- WETLANDS IMPACTED INDIRECTLY
- TEMPORARY WETLANDS IMPACTED
- NON-IMPACTED WETLANDS
- POSSIBLE MITIGATION AREAS

2639.87'