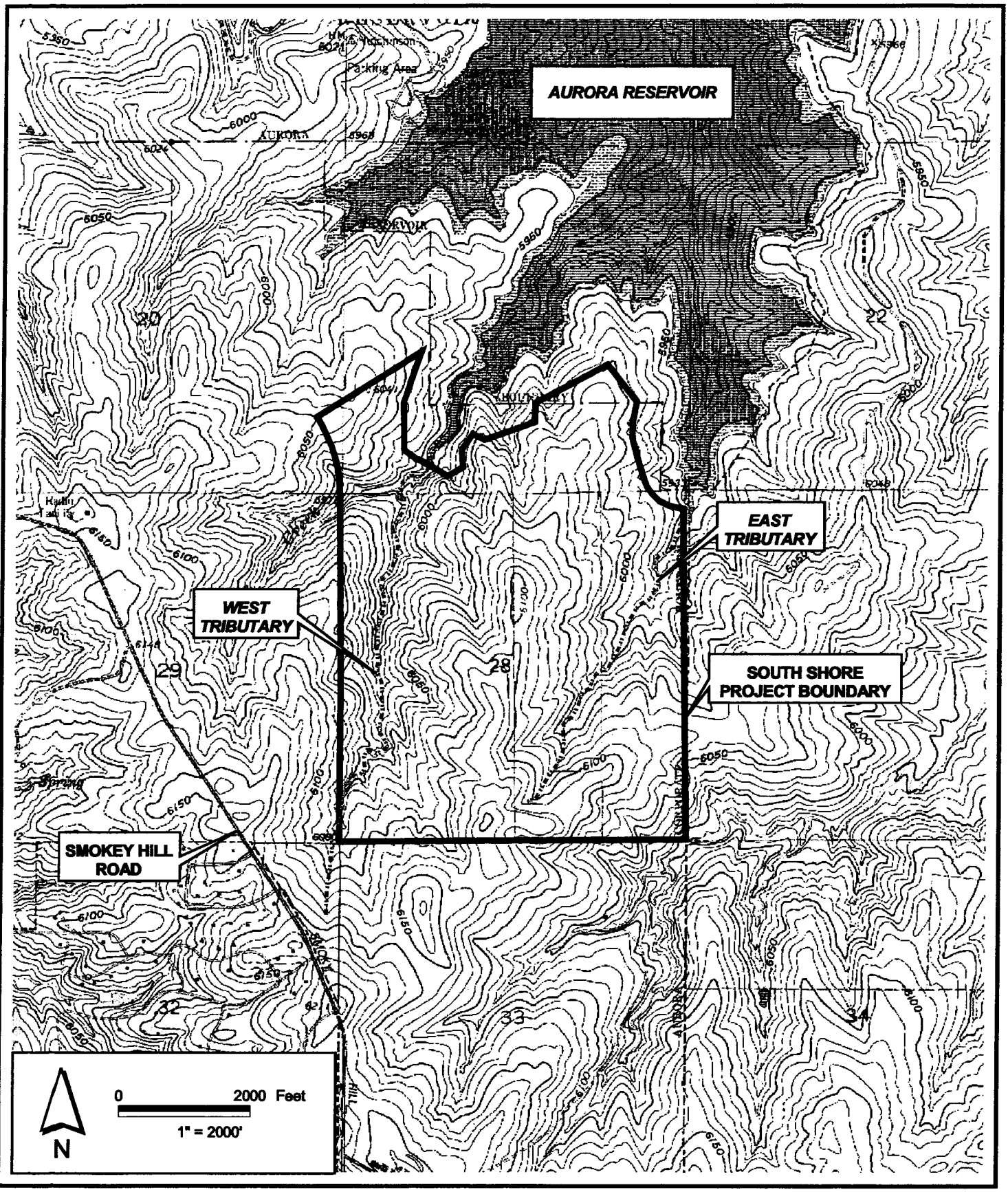

CHRISB: D:\981-145\SOUTHSHORE.APR

WRIGHT WATER ENGINEERS, INC.
2490 W 26TH AVE. 100A
DENVER, CO. 80211
(303) 480-1700

VICINITY MAP OF SOUTH SHORE COMMUNITY

FIGURE 1

03/28/03; WARHOE; E:\ACAD-DWG\981-145\000-KAW\SOUTH-SHORE-KEY.DWG

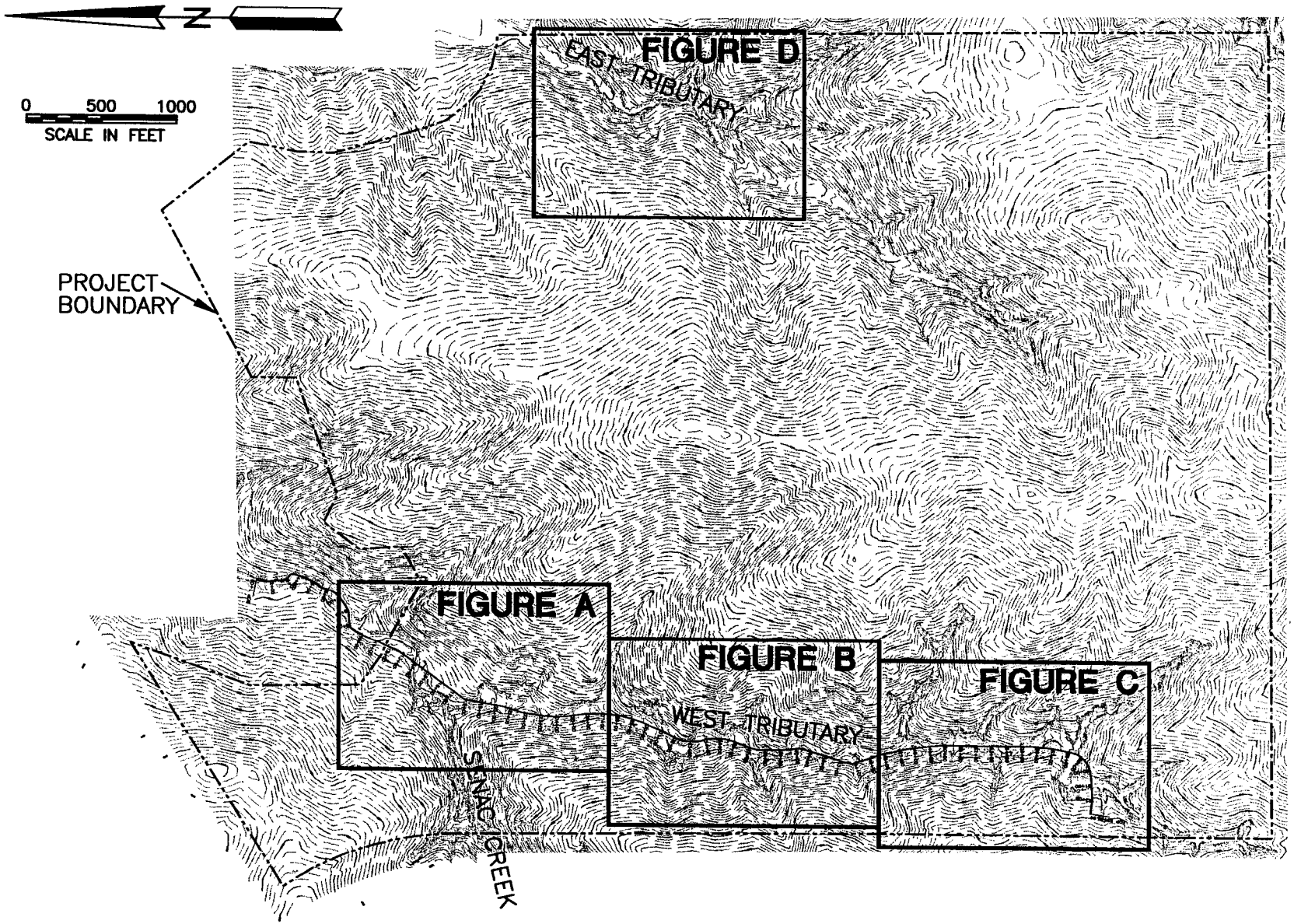

WRIGHT WATER ENGINEERS, INC.
2490 W. 26TH AVE. STE. 100A
DENVER, CO 80211
(303)480-1700

DRAWN KAW
CHECK DBM
DATE 03/28/03
JOB NO. 981-145.000

FIGURE 2

SOUTH SHORE COMMUNITY - KEY FOR FIGURES 4, 6 AND 8

03/12/03; WARHOE; E:\ACAD-DWG\981-145\000-KAW\SOUTH-SHORE-PROP.DWG

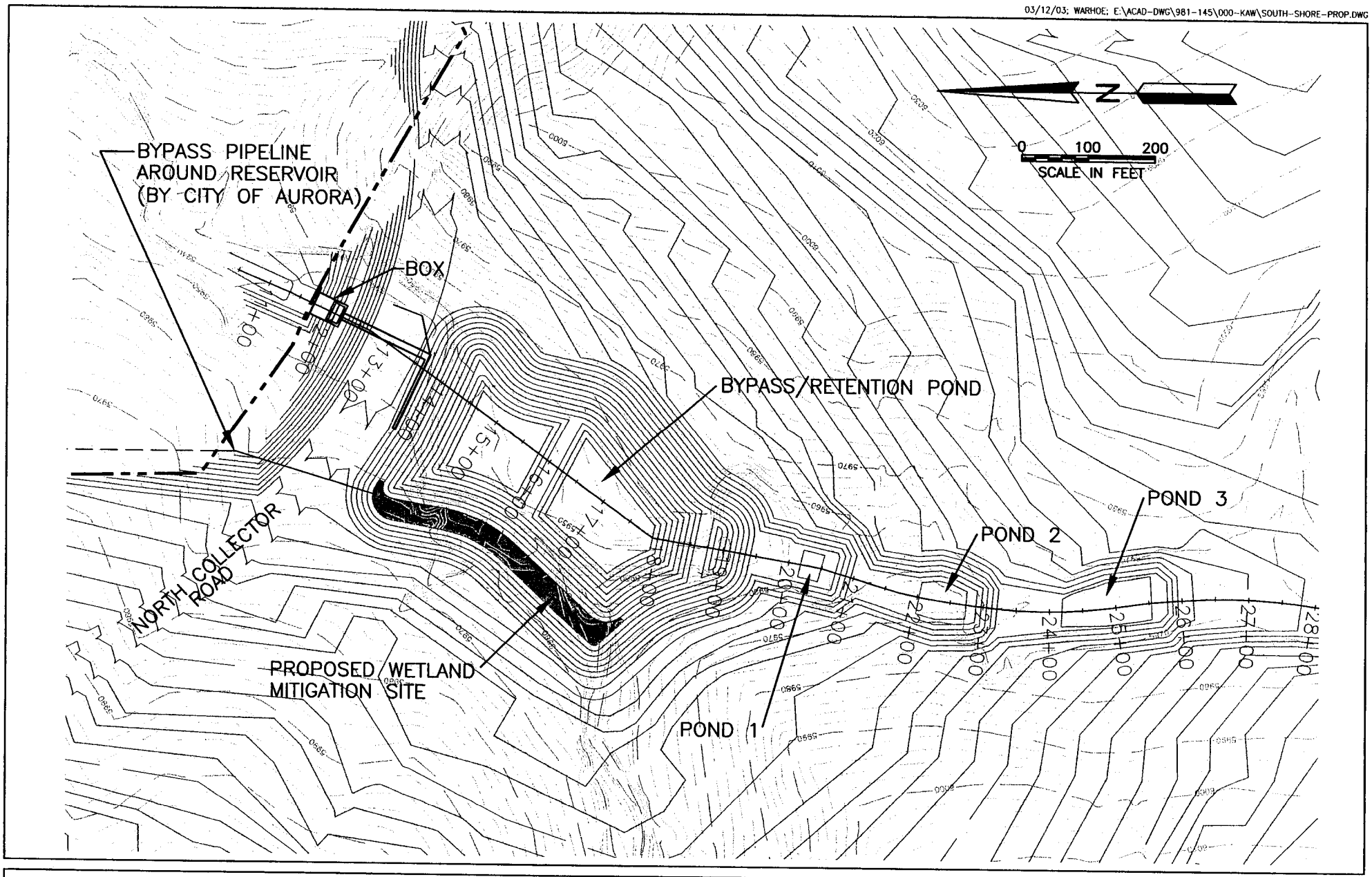

WRIGHT WATER ENGINEERS, INC.
2490 W. 26TH AVE. STE. 100A
DENVER, CO 80211
(303)480-1700

DRAWN	KAW
CHECK	DBM
DATE	03/12/03
JOB NO.	981-145.000

FIGURE 4A

SOUTH SHORE PLAN VIEW OF PROPOSED WEST TRIBUTARY CHANNEL RECONSTRUCTION

03/12/03; WARHOE; E:\ACAD-DWG\981-145\000-KAW\SOUTH-SHORE-PROP.DWG

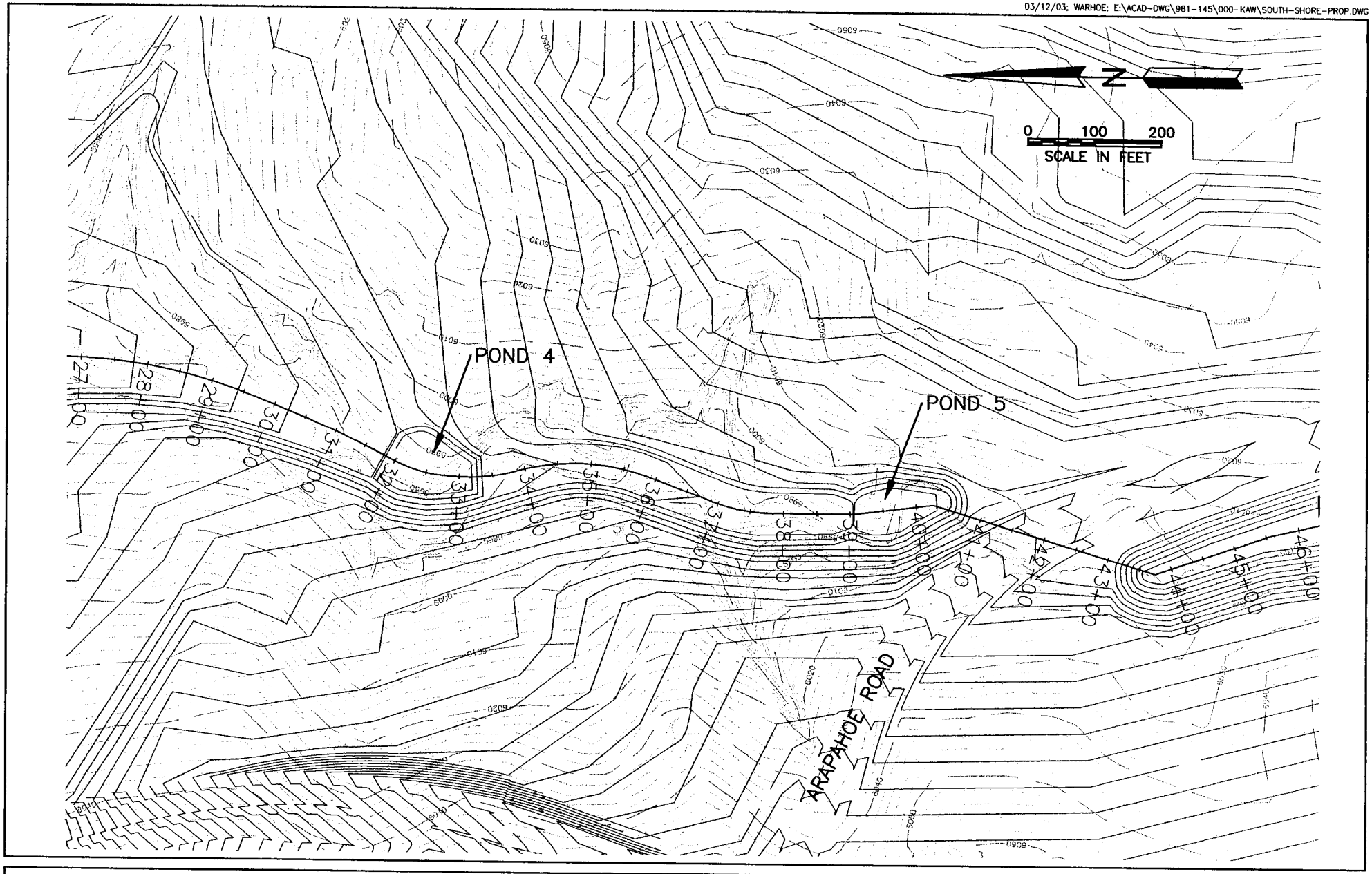

WRIGHT WATER ENGINEERS, INC.
2490 W. 26TH AVE. STE. 100A
DENVER, CO 80211
(303)480-1700

DRAWN	KAW
CHECK	DBM
DATE	03/12/03
JOB NO.	981-145.000

FIGURE 4B

SOUTH SHORE PLAN VIEW OF PROPOSED WEST TRIBUTARY CHANNEL RECONSTRUCTION

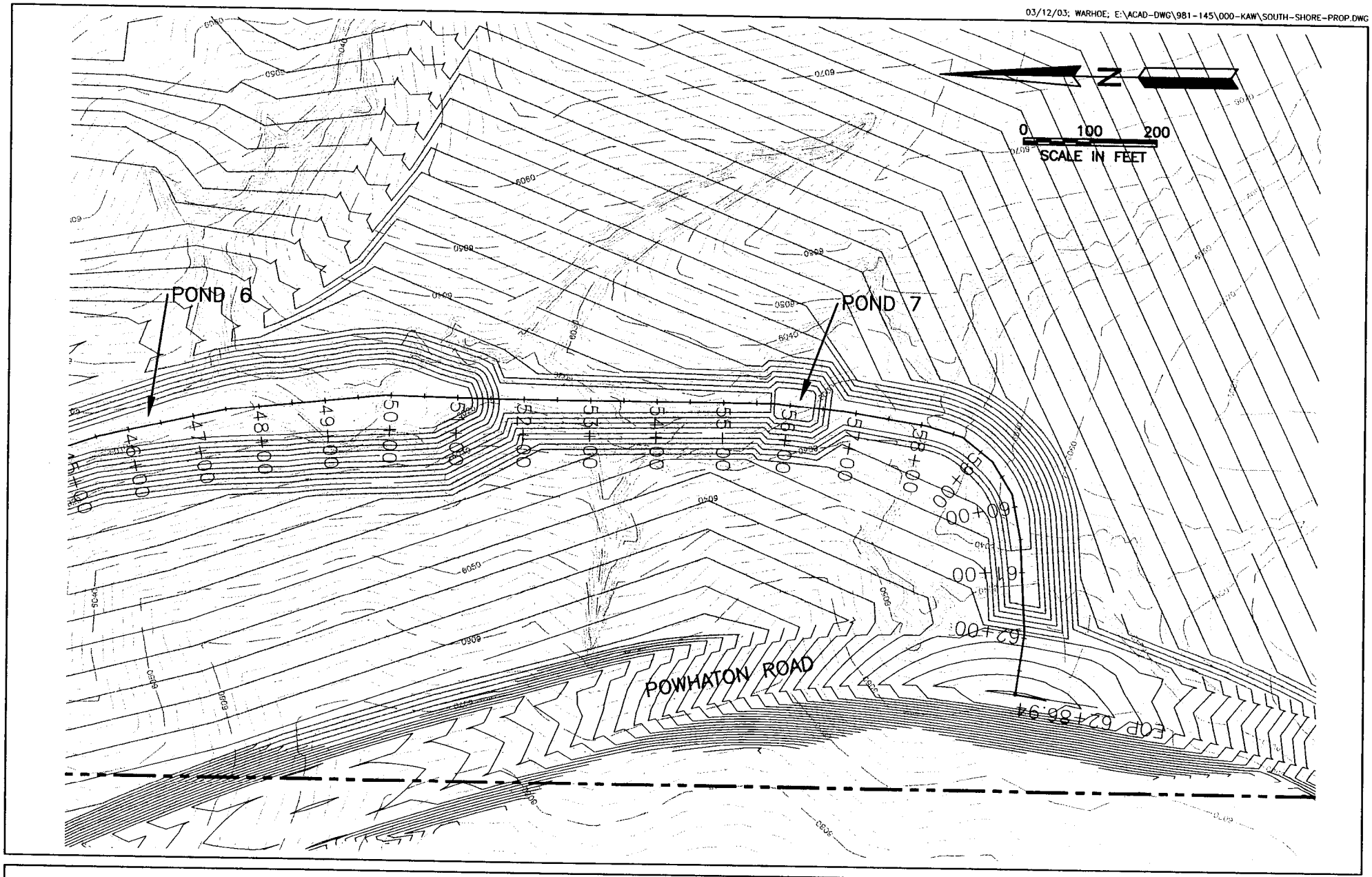

WRIGHT WATER ENGINEERS, INC.
2490 W. 26TH AVE. STE. 100A
DENVER, CO 80211
(303)480-1700

DRAWN KAW
CHECK DBM
DATE 03/12/03
JOB NO. 981-145.000

FIGURE 4C

SOUTH SHORE PLAN VIEW OF PROPOSED WEST TRIBUTARY CHANNEL RECONSTRUCTION

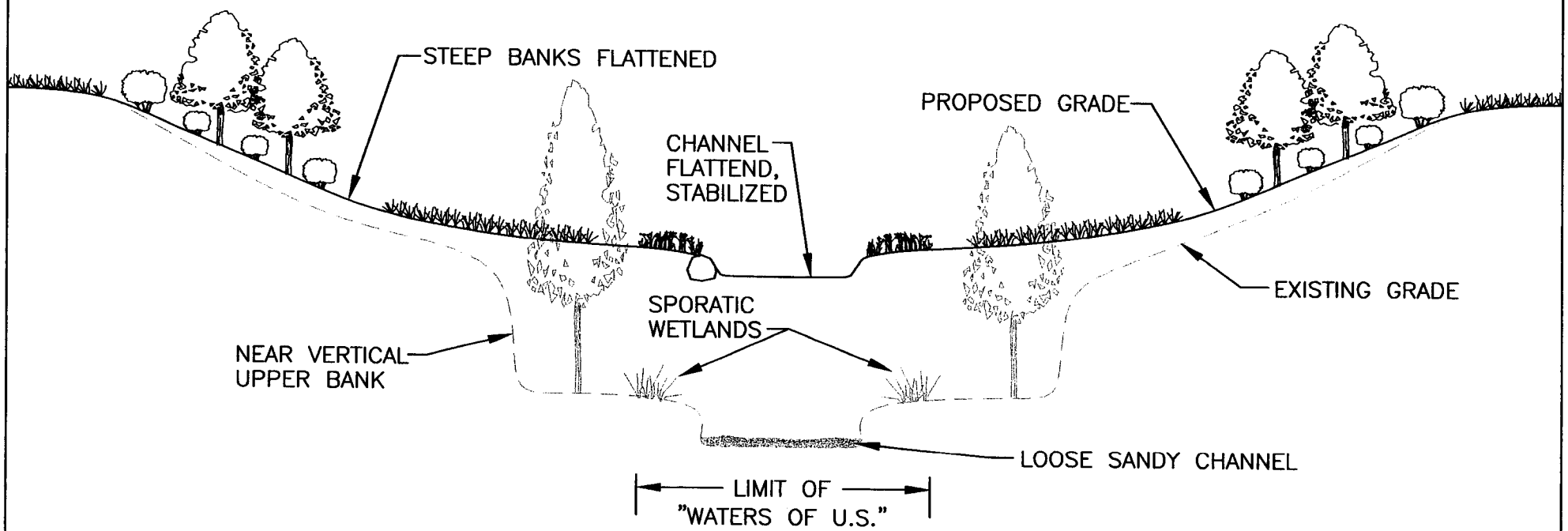

TYPICAL SECTON

N.T.S.

WRIGHT WATER ENGINEERS, INC.
2490 W. 26TH AVE. STE. 100A
DENVER, CO 80211
(303)480-1700

DRAWN	KAW
CHECK	DBM
DATE	03/14/03
JOB NO.	981-145.000

FIGURE 5

SOUTH SHORE - TYPICAL CROSS-SECTION OF EXISTING VS. PROPOSED CHANNEL

03/14/03; WARHOE; E:\ACAD-DWG\981-145\000-KAW\SOUTH-SHORE-PROF.DWG

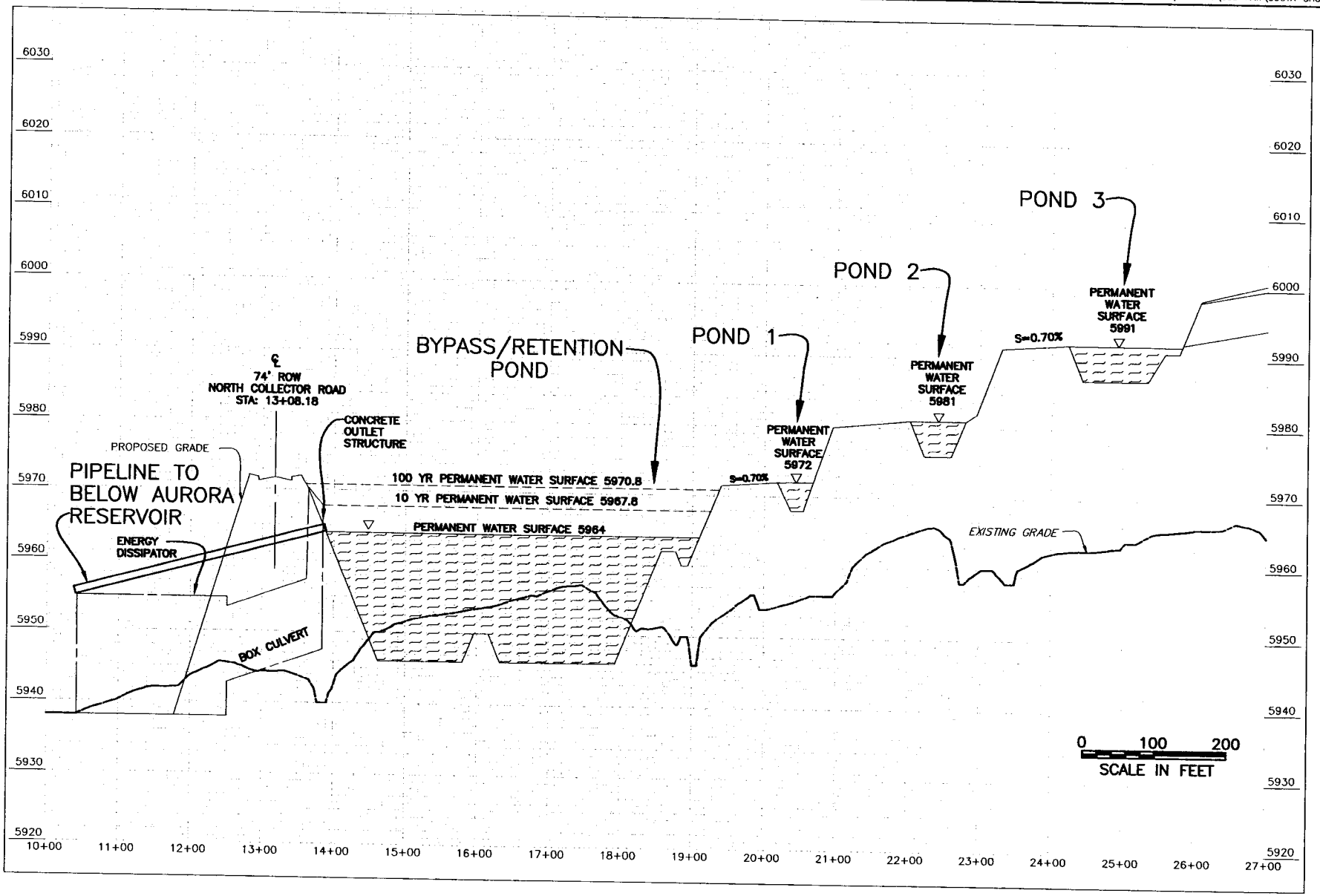

WRIGHT WATER ENGINEERS, INC.
2490 W. 26TH AVE. STE. 100A
DENVER, CO 80211
(303)480-1700

DRAWN KAW
CHECK DBM
DATE 03/14/03
JOB NO. 981-145.000

FIGURE 6A
SOUTH SHORE COMMUNITY
WEST TRIBUTARY CHANNEL PROFILE
SHOWING EXISTING AND PROPOSED CONDITIONS

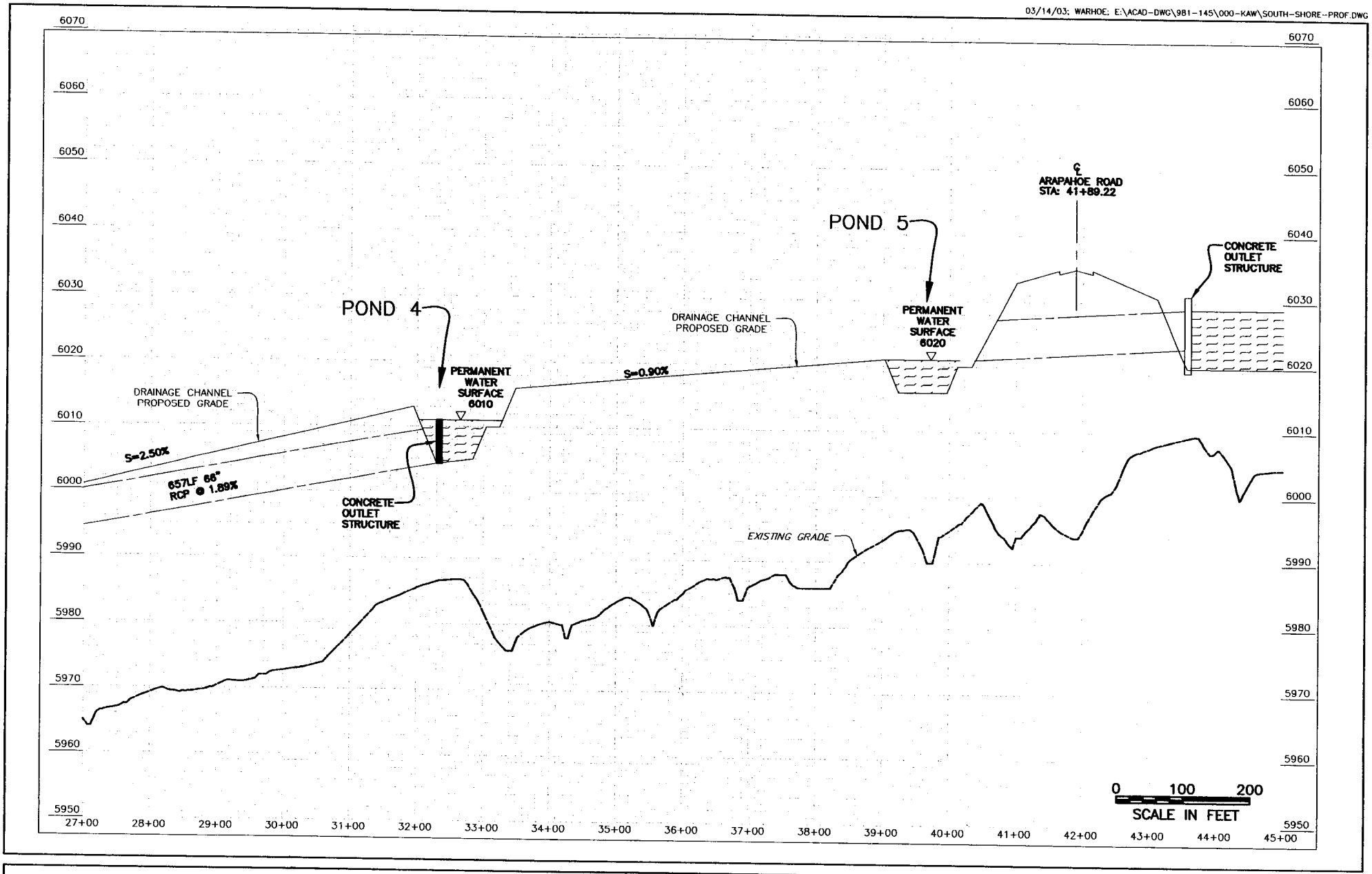

WRIGHT WATER ENGINEERS, INC.
2490 W. 26TH AVE. STE. 100A
DENVER, CO 80211
(303)480-1700

DRAWN KAW
CHECK DBM
DATE 03/14/03
JOB NO. 981-145.000

FIGURE 6B
SOUTH SHORE COMMUNITY
WEST TRIBUTARY CHANNEL PROFILE
SHOWING EXISTING AND PROPOSED CONDITIONS

03/14/03; WARHOE; E:\ACAD-DWG\981-145\000-KAW\SOUTH-SHORE-PROF.DWG

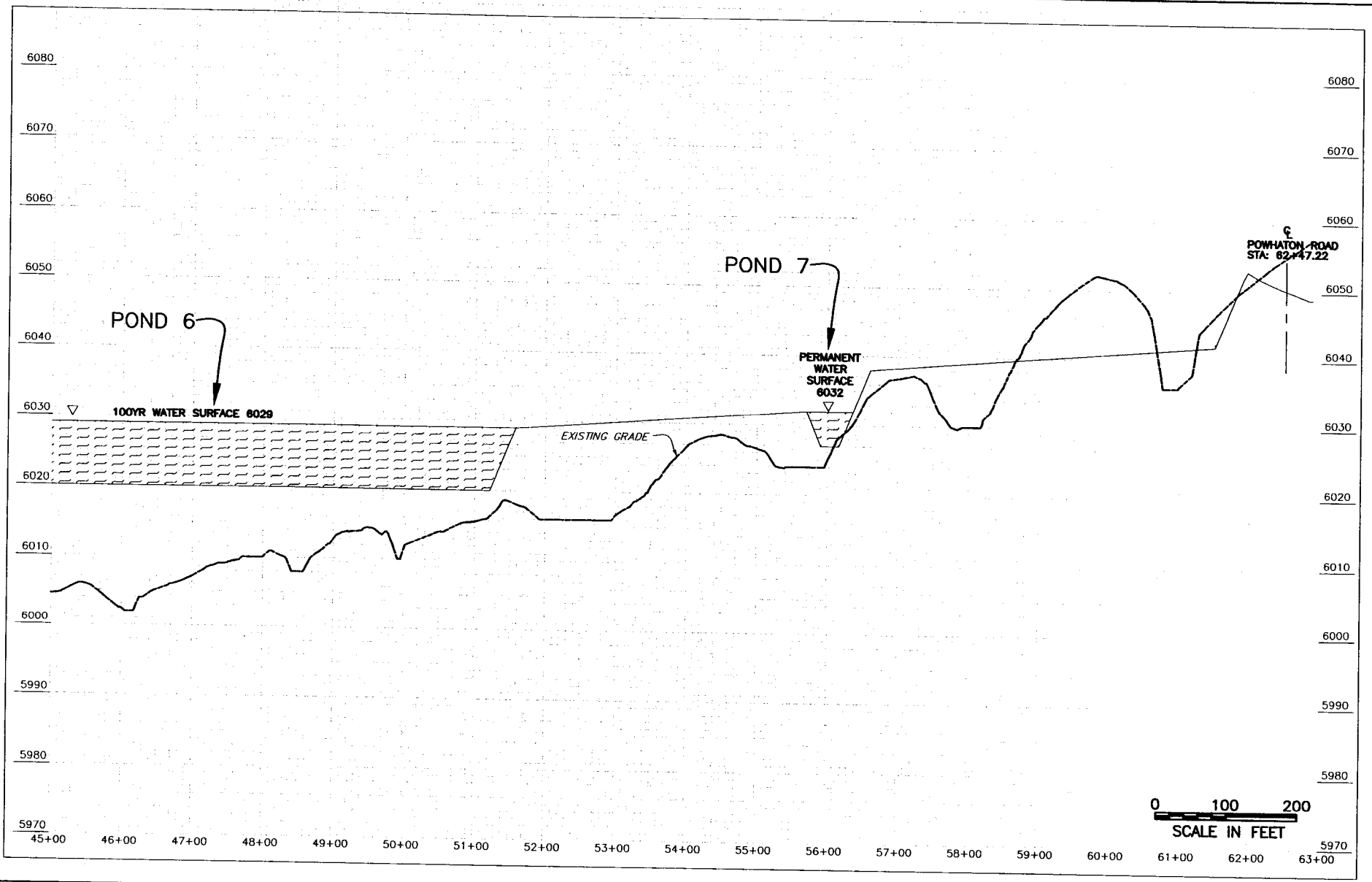

WRIGHT WATER ENGINEERS, INC.
2490 W. 26TH AVE. STE. 100A
DENVER, CO 80211
(303)480-1700

DRAWN KAW
CHECK DBM
DATE 03/14/03
JOB NO. 981-145.000

FIGURE 6C

SOUTH SHORE COMMUNITY
WEST TRIBUTARY CHANNEL PROFILE
SHOWING EXISTING AND PROPOSED CONDITIONS

03/28/03; WARHOE; E:\ACAD-DWG\981-145\000-KAW\SOUTH-SHORE-MITIGATION.DWG

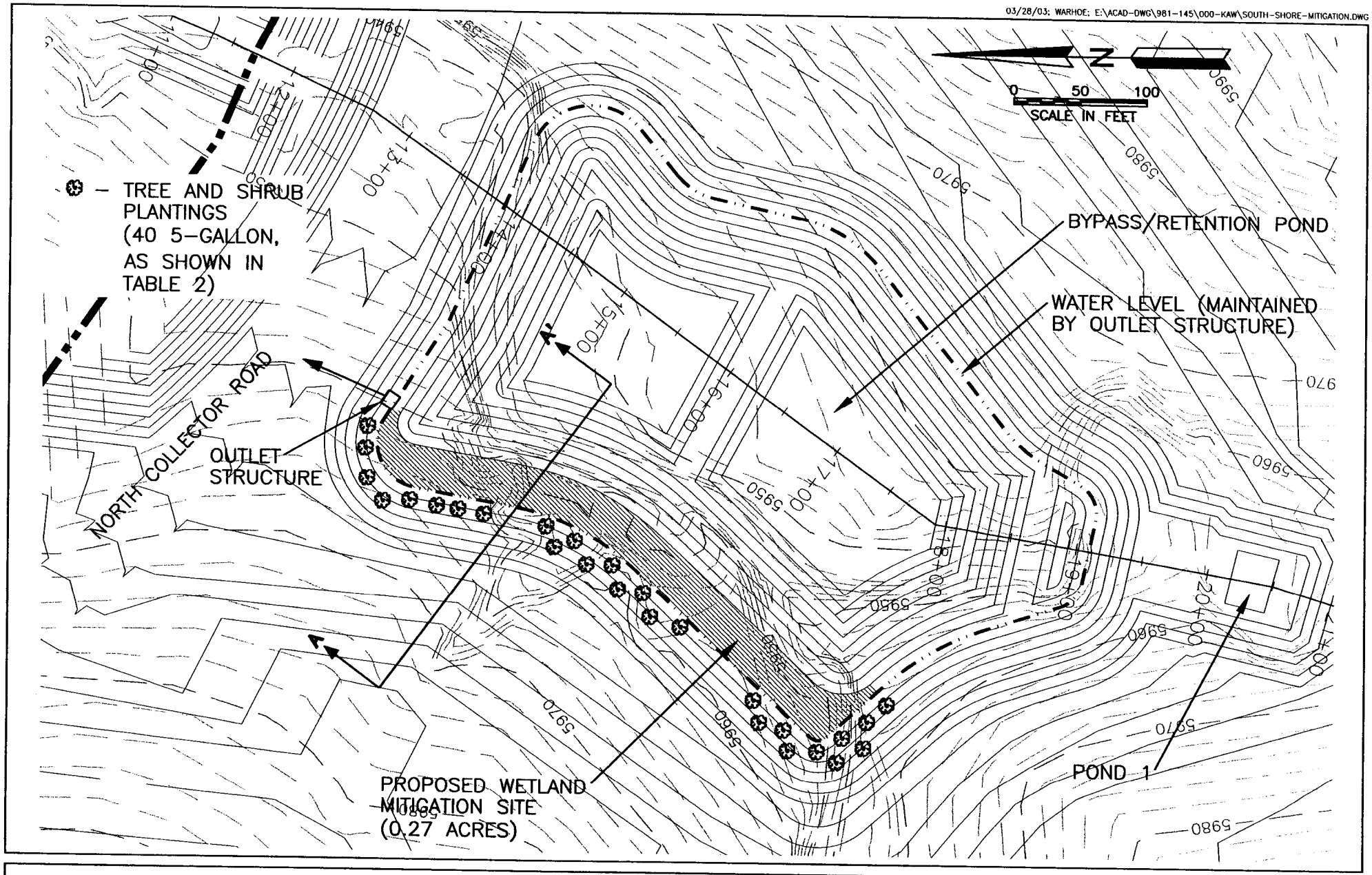

WRIGHT WATER ENGINEERS, INC.
2490 W. 26TH AVE. STE. 100A
DENVER, CO 80211
(303)480-1700

DRAWN	KAW
CHECK	DBM
DATE	03/28/03
JOB NO.	981-145.000

FIGURE 7A

SOUTH SHORE - PLAN VIEW OF PROPOSED WETLAND MITIGATION

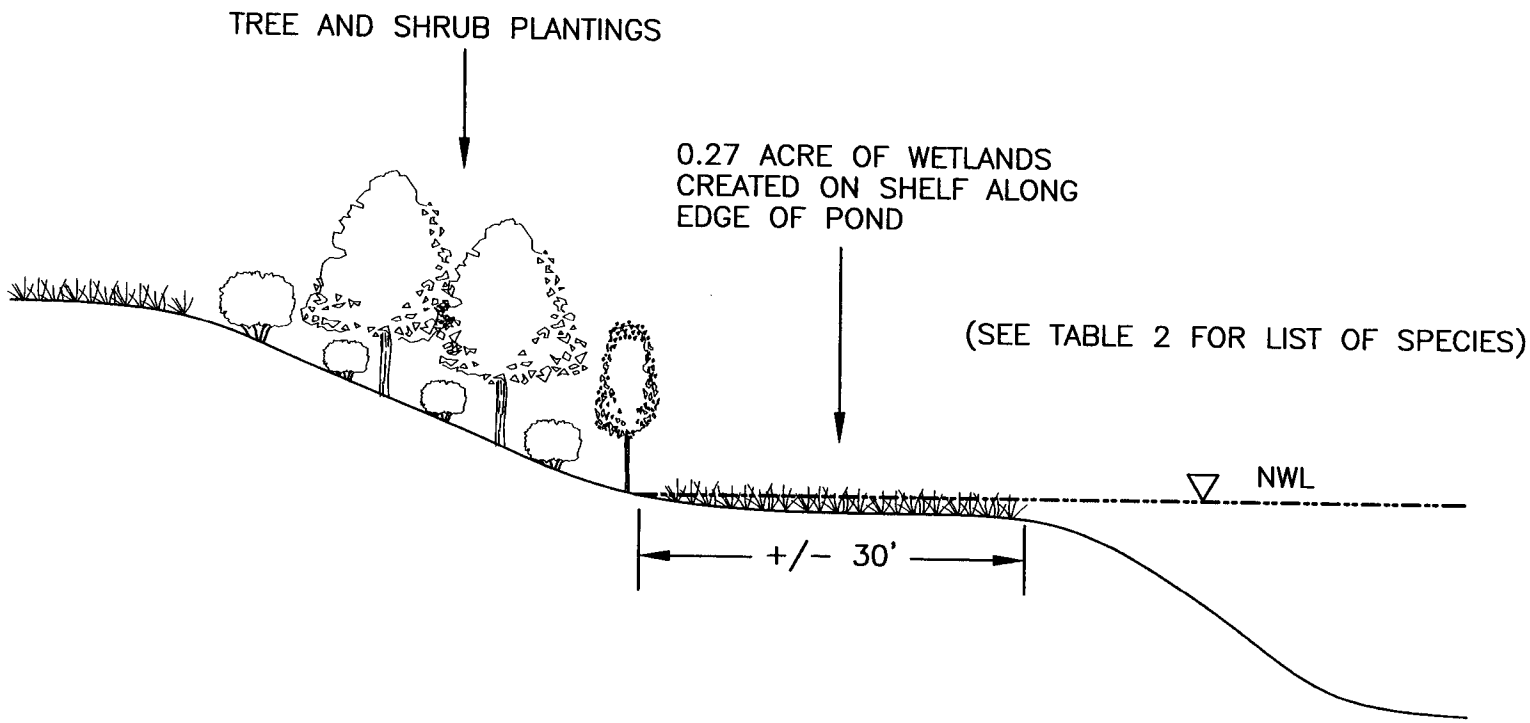

SECTION A-A'

N.T.S.

WRIGHT WATER ENGINEERS, INC.
2490 W. 26TH AVE. STE. 100A
DENVER, CO 80211
(303)480-1700

DRAWN KAW
CHECK DBM
DATE 03/28/03
JOB NO. 981-145.000

FIGURE 7B

SOUTH SHORE - CROSS-SECTION OF WETLAND MITIGATION AREA