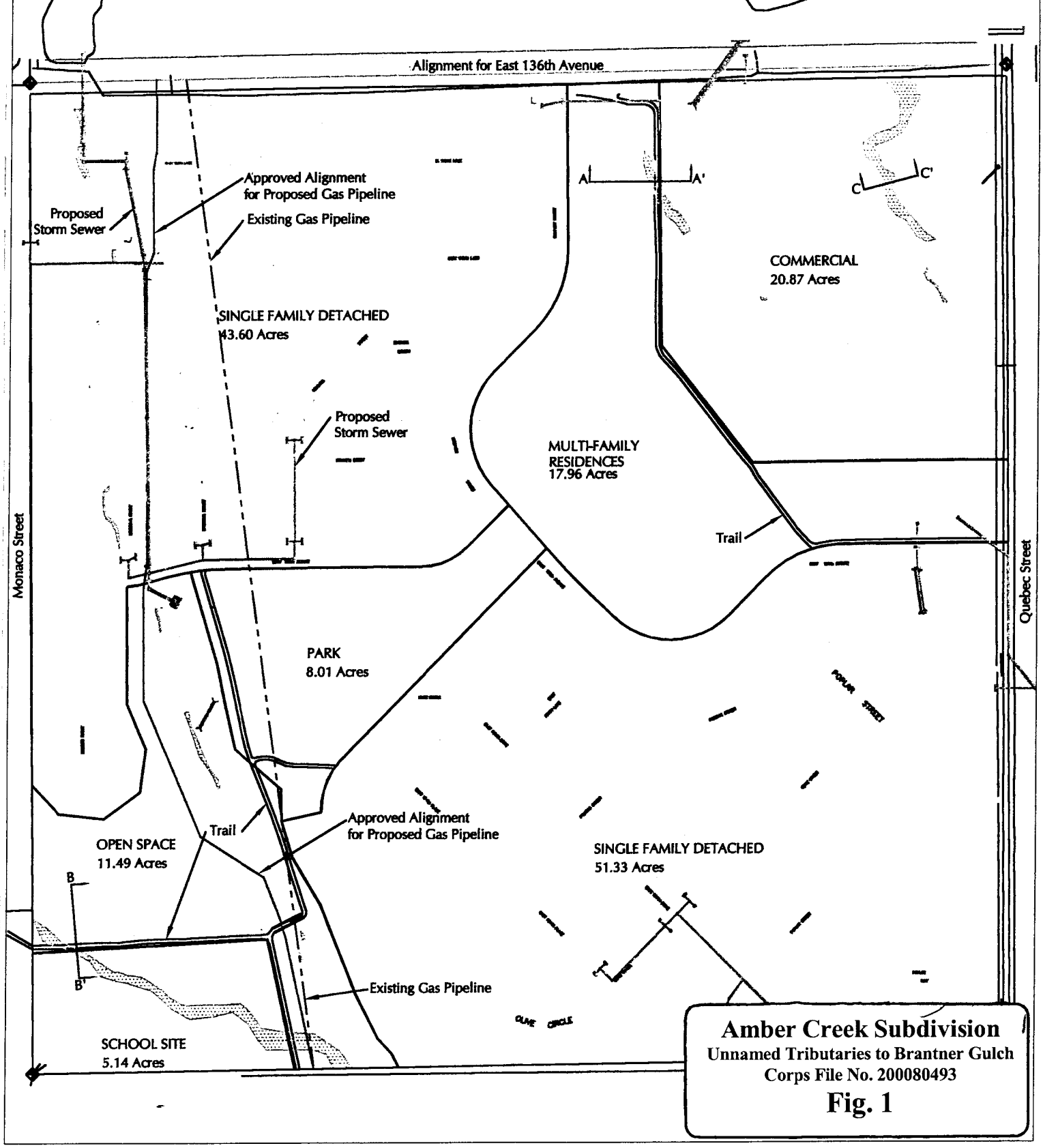

Amber Creek Subdivision
Unnamed Tributaries to Brantner Gulch
Corps File No. 200080493
Fig. 1

LEGEND

- Wetlands
- Cross Sections (A–A')
- Existing Gas Pipeline
- Proposed Gas Pipeline
- Proposed Storm Sewer

N

Date: January 2004
Scale: 1 in = 250 ft

Preferred Development
Plan - Land Use Plan
Amber Creek Subdivision

prepared by:
Western Ecological Resource, Inc.
711 Walnut Street
Boulder, CO 80302
(303) 449-9009 FAX (303) 449-9038

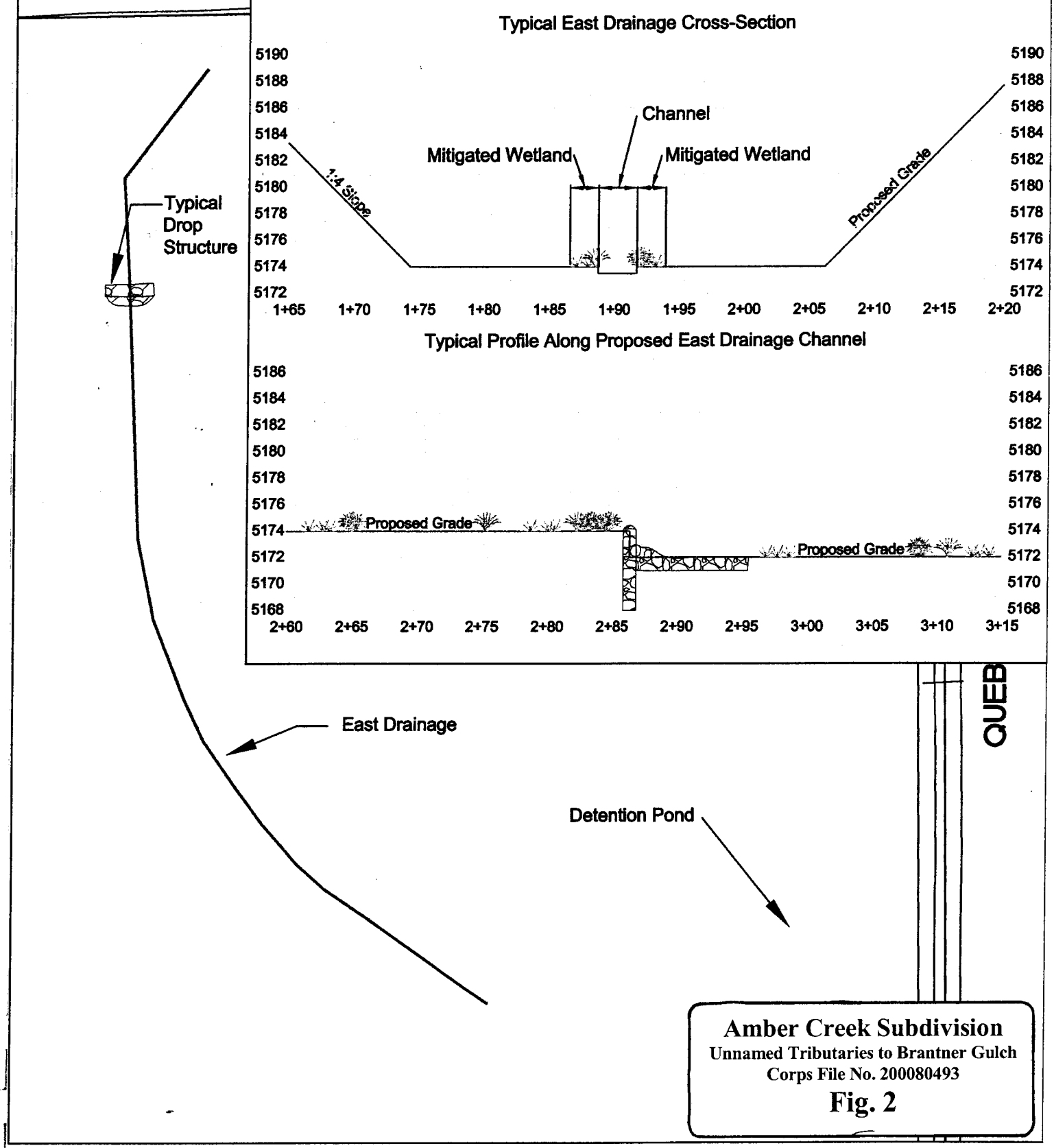

Amber Creek Subdivision
Unnamed Tributaries to Brantner Gulch
Corps File No. 200080493
Fig. 2

LEGEND

Wetlands

Drop Structure

N

Typical East
Drainage Mitigation
Amber Creek Subdivision

Date: January 2004
Scale: 1 in = 250 ft

prepared by:
Western Ecological Resource, Inc.
711 Walnut Street
Boulder, CO 80302
(303) 449-9009 FAX (303) 449-9038

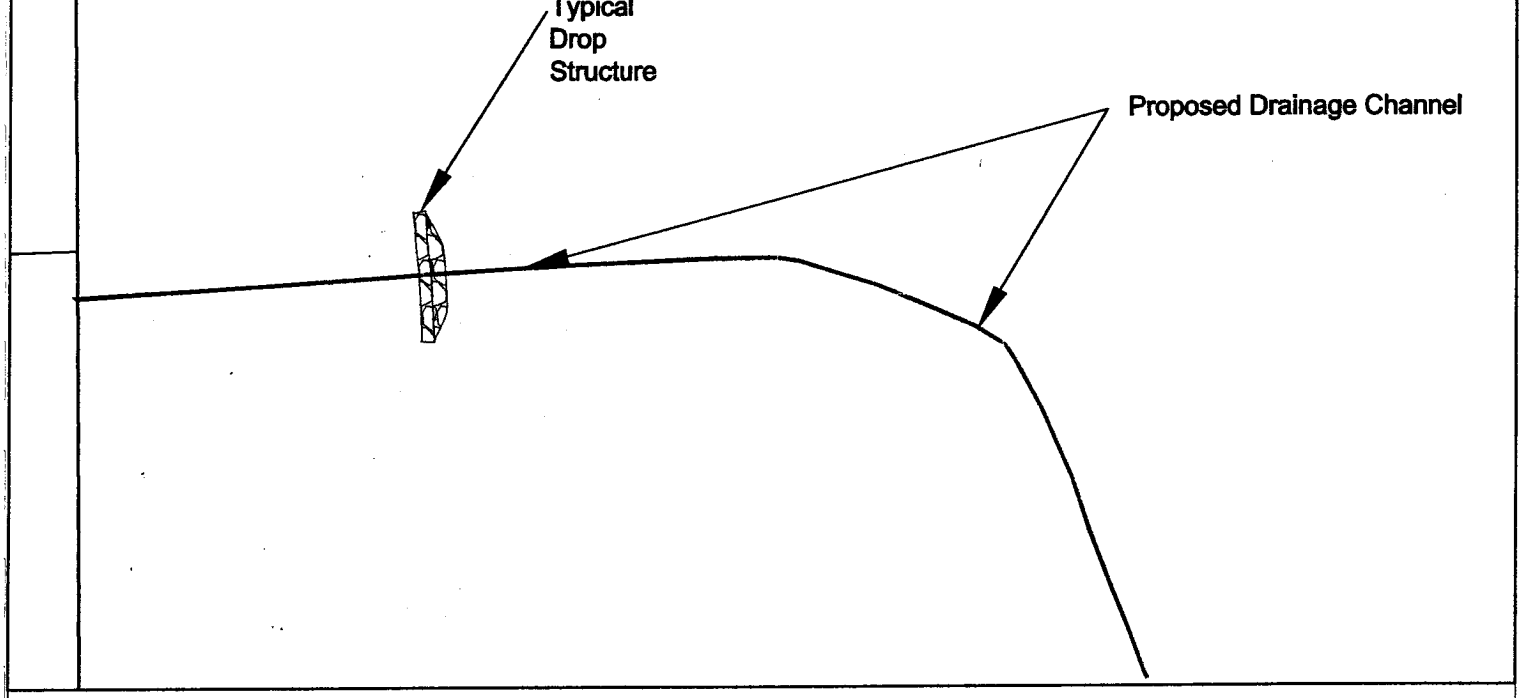

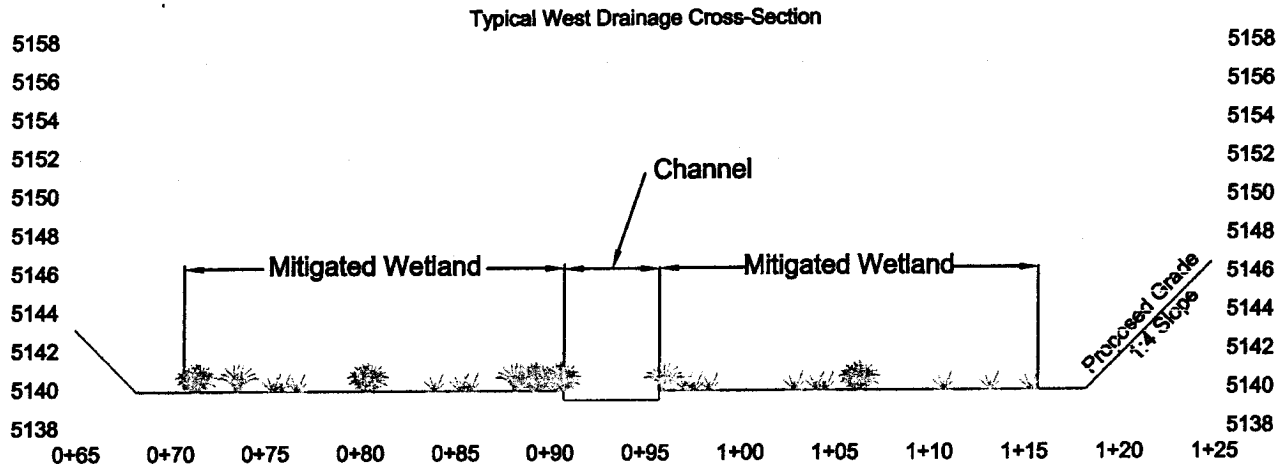

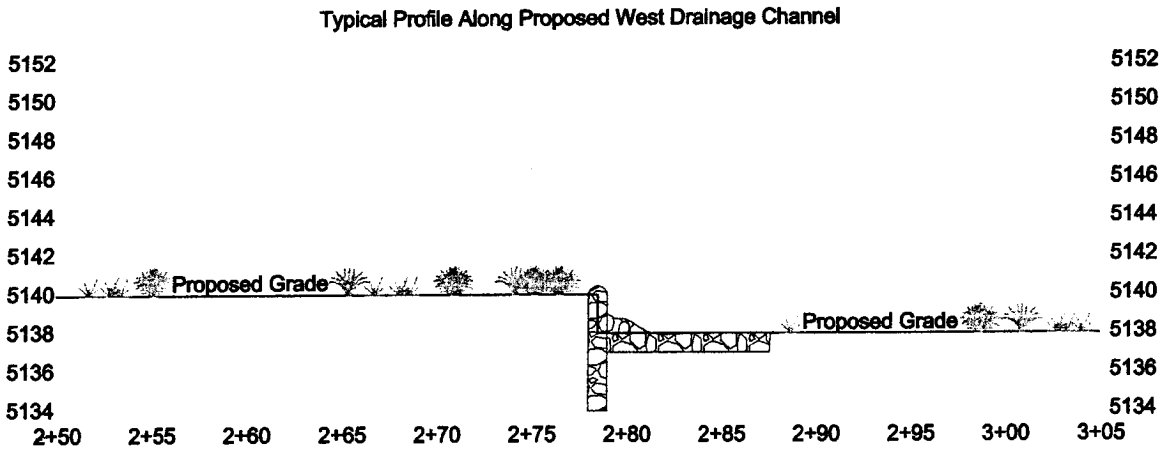

LEGEND

Wetlands

Drop Structure

N

Typical West Tributary
to West Drainage Mitigation
Amber Creek Subdivision

Date: January 2004

Scale: 1 in = 250 ft

Amber Creek Subdivision
Unnamed Tributaries to Brantner Gulch
Corps File No. 200080493
Fig. 3