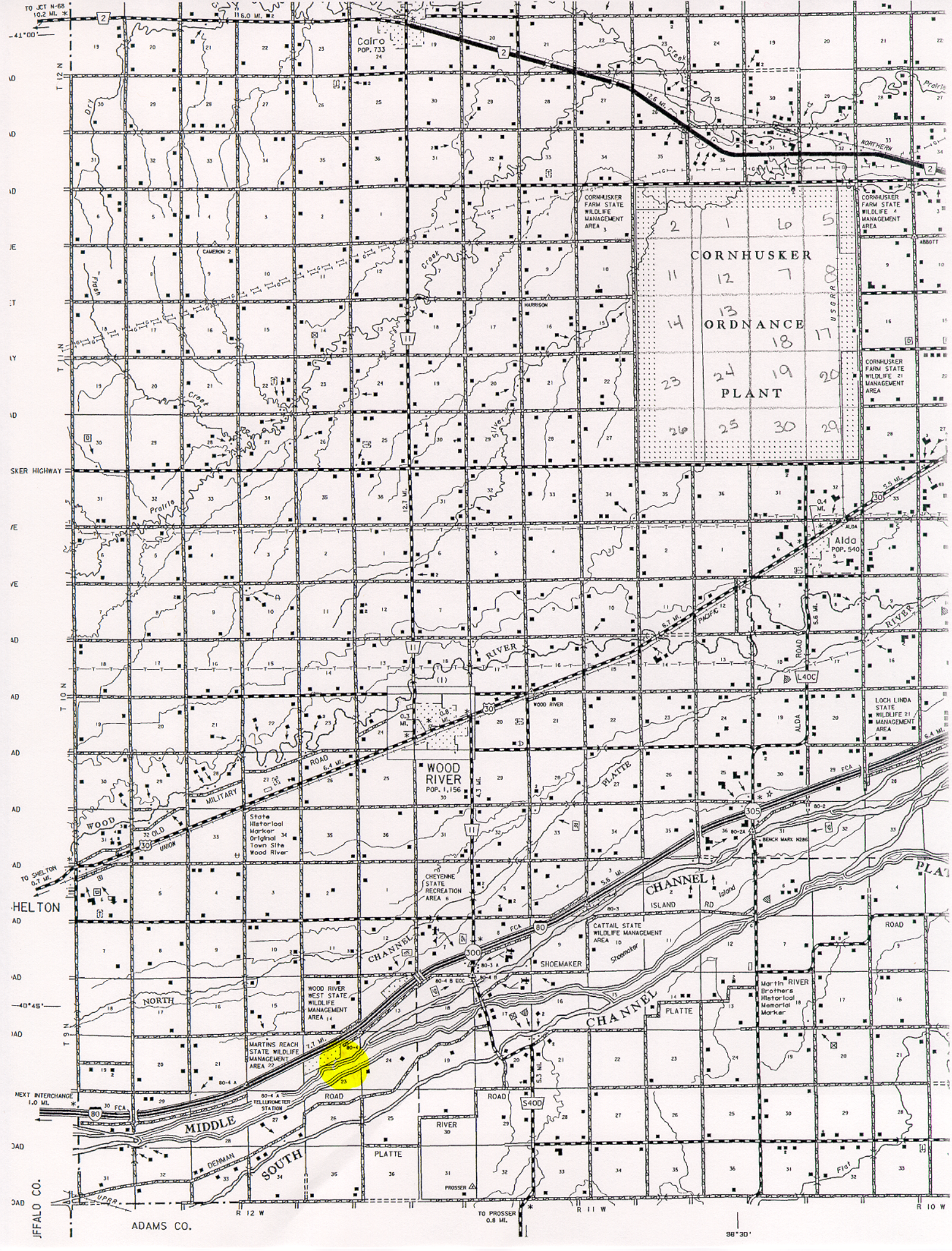

TO JCT N-68 10.2 MI.
Cairo
POP. 733
CORNHUSKER FARM STATE WILDLIFE MANAGEMENT AREA
CORNHUSKER ORDNANCE PLANT
CAMERON
HARRISON
ABBOTT
Alda
POP. 540
ALDA
WOOD RIVER
POP. 1,156
WOOD RIVER
State Historical Marker Original Town Site Wood River
CHEYENNE STATE RECREATION AREA
LOCH LINDA STATE WILDLIFE MANAGEMENT AREA
CATTAIL STATE WILDLIFE MANAGEMENT AREA
SHOEMAKER
WOOD RIVER WEST STATE WILDLIFE MANAGEMENT AREA
MARTINS REACH STATE WILDLIFE MANAGEMENT AREA
Martin Brothers Historical Memorial Marker
NORTH CHANNEL
MIDDLE CHANNEL
SOUTH CHANNEL
PLATTE RIVER
WOOD RIVER
OLD UNION MILITARY ROAD
ISLAND RD
NEXT INTERCHANGE 1.0 MI.
TO SHELTON 0.7 MI.
TO PROSSER 0.8 MI.
SHELTON
ADAMS CO.
JFFALO CO.
R 12 W
R 11 W
R 10 W
T 12 N
T 11 N
T 10 N
T 9 N
41°00'
40°45'
98°30'

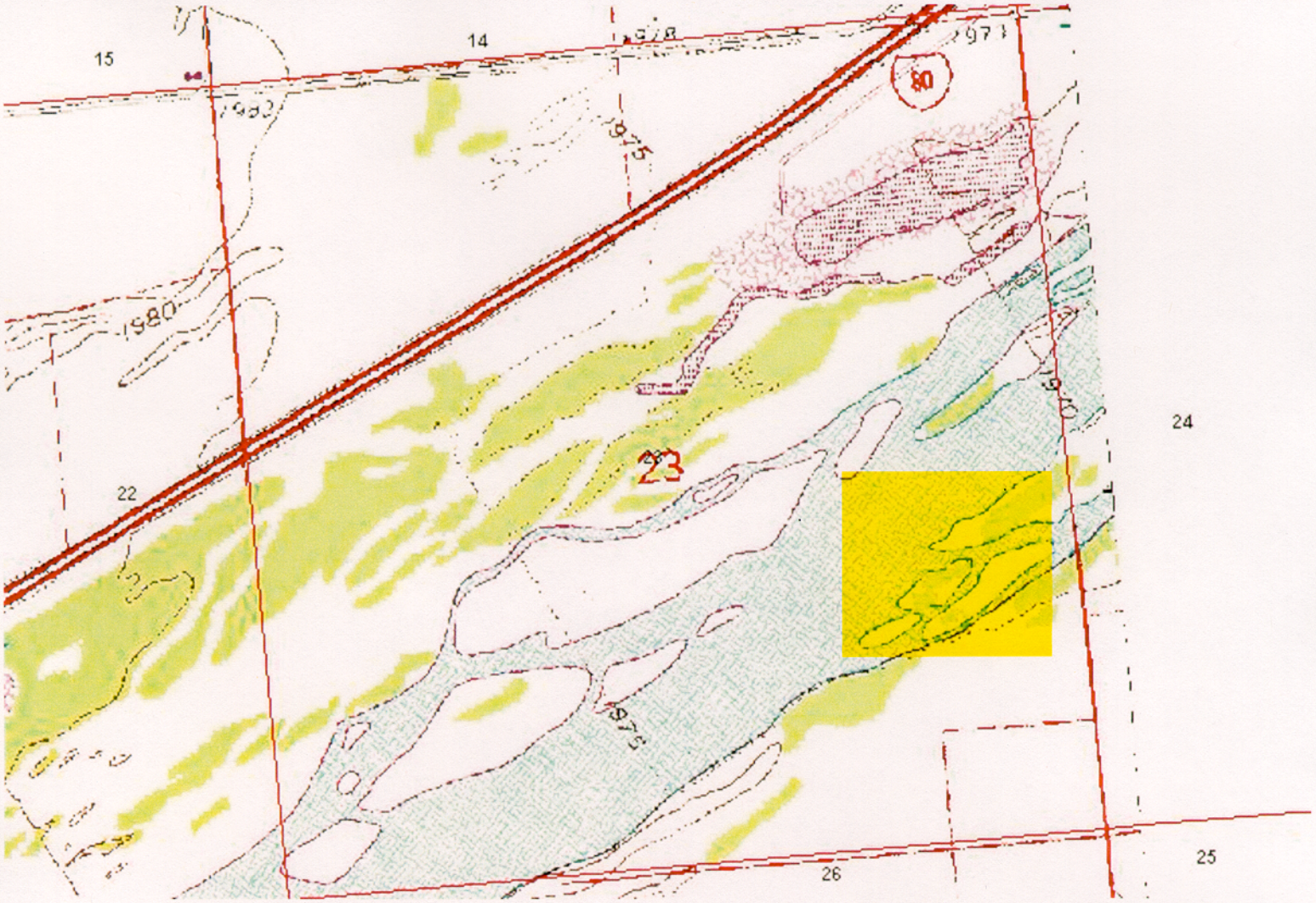
15
14
1978
1971
80
1982
1975
1980
24
23
22
1975
25
26

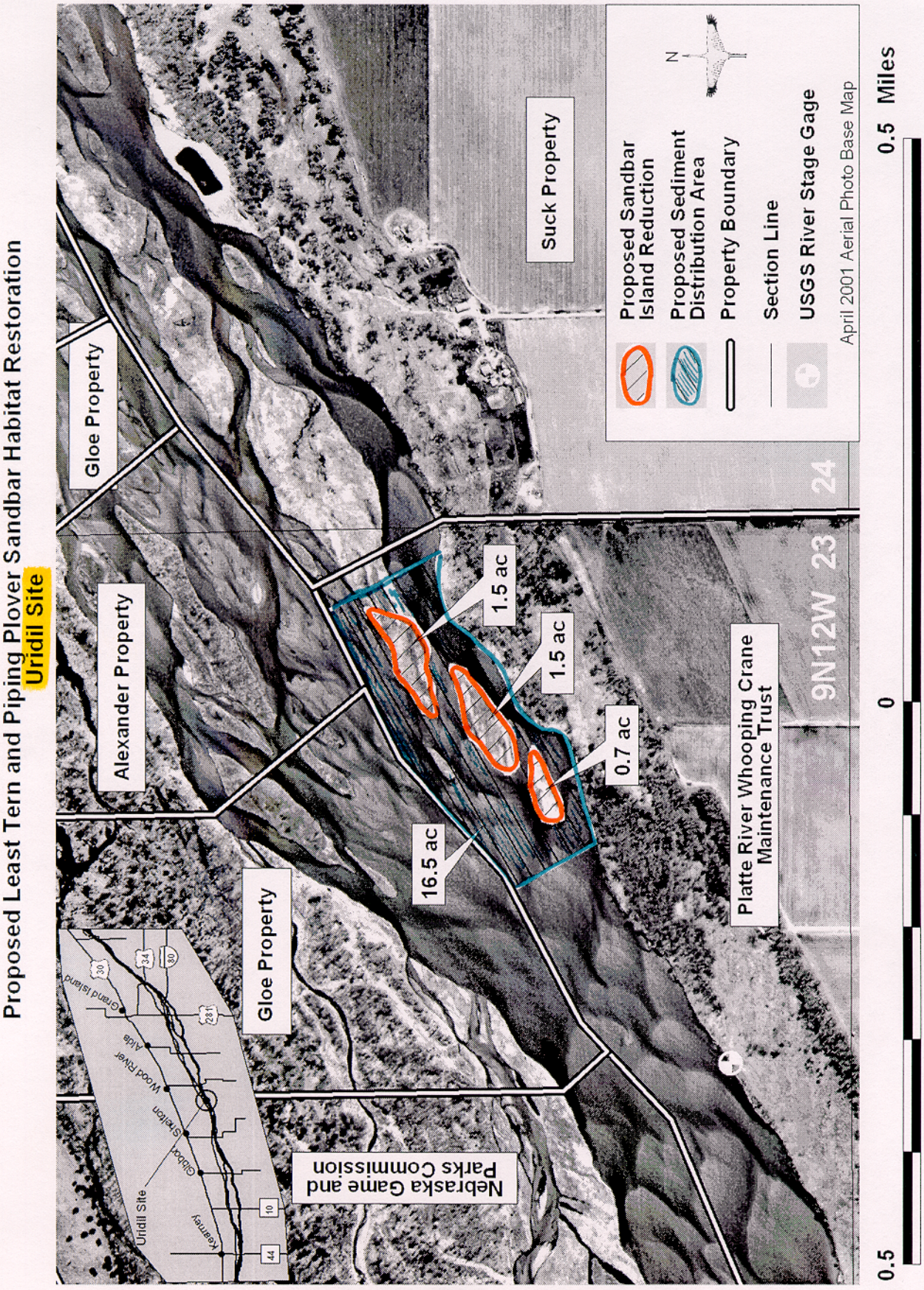
Proposed Least Tern and Piping Plover Sandbar Habitat Restoration
Uridil Site
Gloe Property
Alexander Property
Gloe Property
Nebraska Game and Parks Commission
Platte River Whooping Crane Maintenance Trust
Suck Property
16.5 ac
1.5 ac
1.5 ac
0.7 ac
9N12W
23
24
Proposed Sandbar Island Reduction
Proposed Sediment Distribution Area
Property Boundary
Section Line
USGS River Stage Gage
April 2001 Aerial Photo Base Map
N
0.5
0
0.5 Miles
Uridil Site
Grand Island
Wood River
Alda
Gibbon
Shelton
Kearney
30
34
30
281
10
44