ASHLAND SOUTH
F-66-6 (1006)

C.N. 11880
SAUNDERS/CASS COUNTY

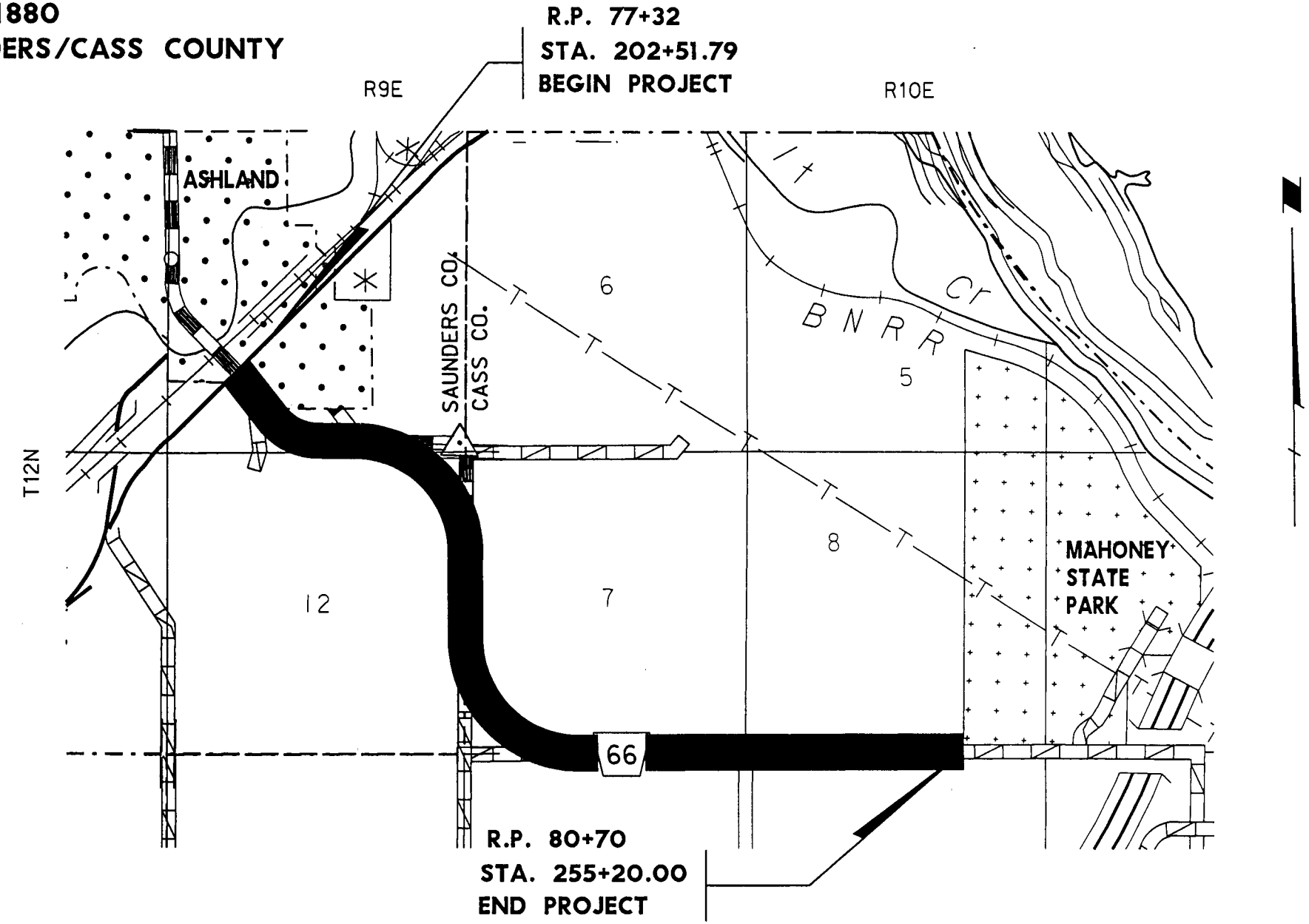

FIGURE

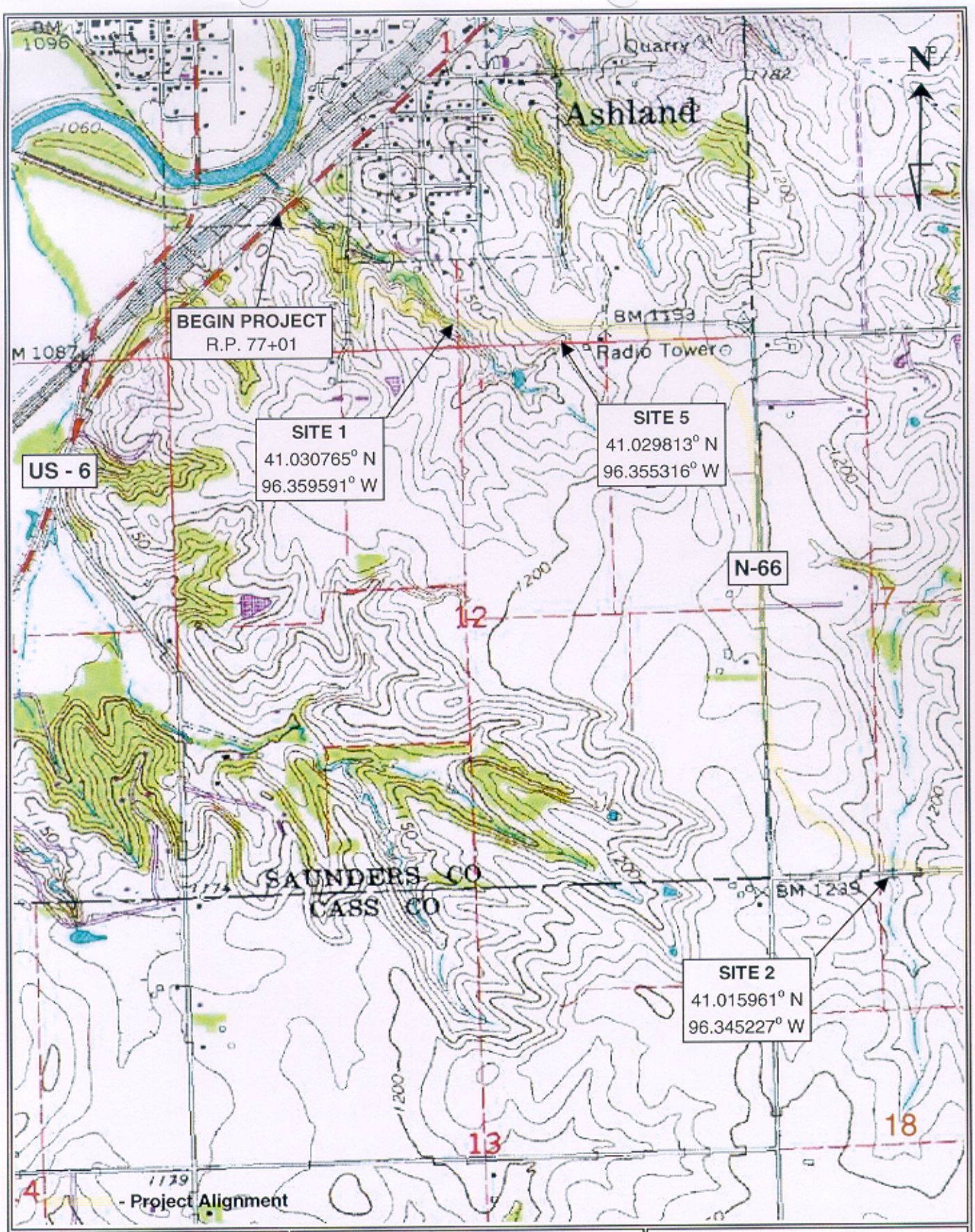

NDOR
Nebraska Department of Roads

ASHLAND SOUTH
SEC 1 & 12, T12N, R9E
SEC 7& 18, T12N, R10E
Saunder Co. and Cass Co., NE

FIGURE 2.1
Site Location
USGS via Microsoft TerraSever.com
(No Scale)

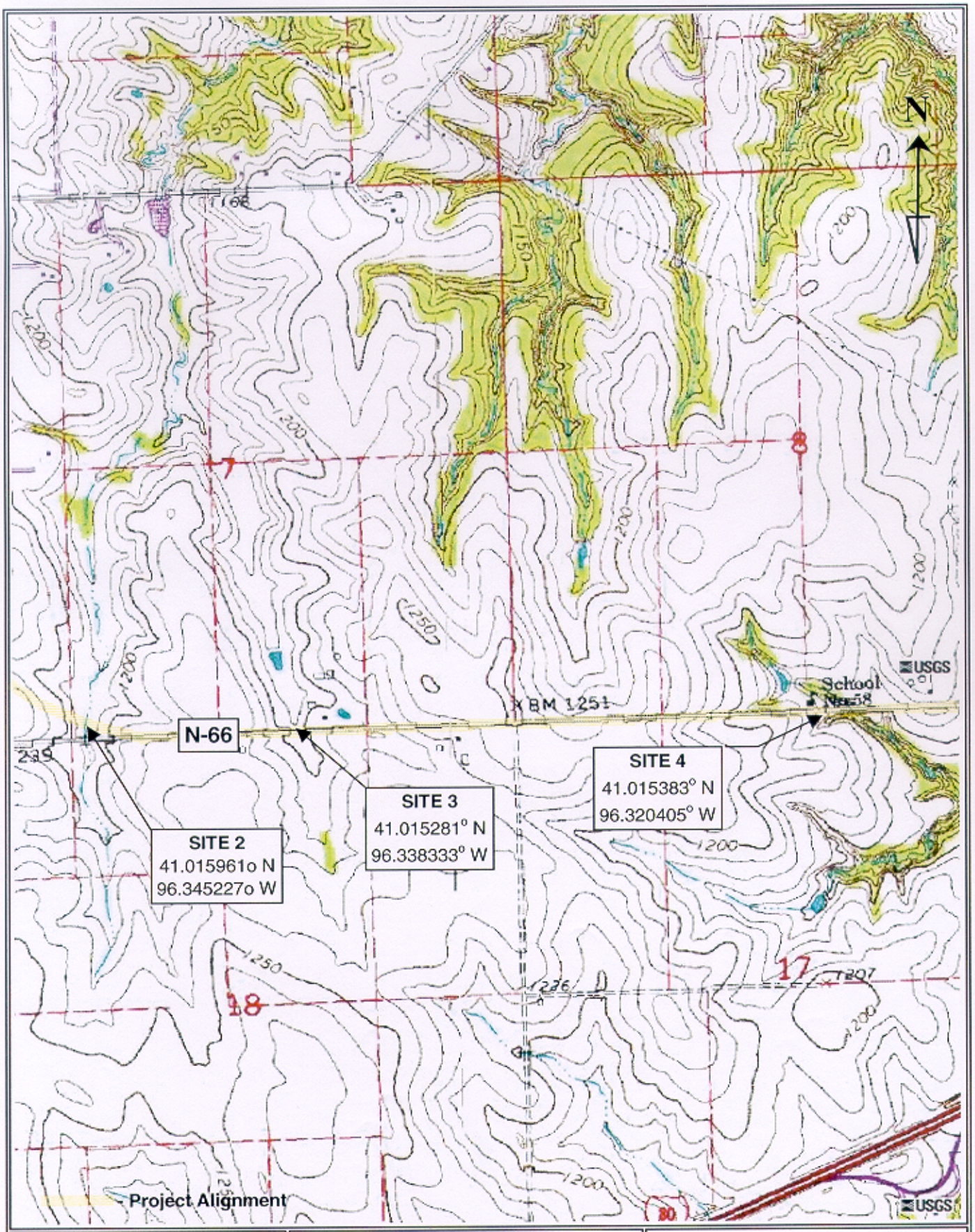

NDOR
Nebraska
Department of Roads

ASHLAND SOUTH
SEC 7, 8, 17 &18, T12N, R10E
Cass County, NE

FIGURE 2.2
Site Location
USGS via Microsoft TerraSever.com
(No Scale)

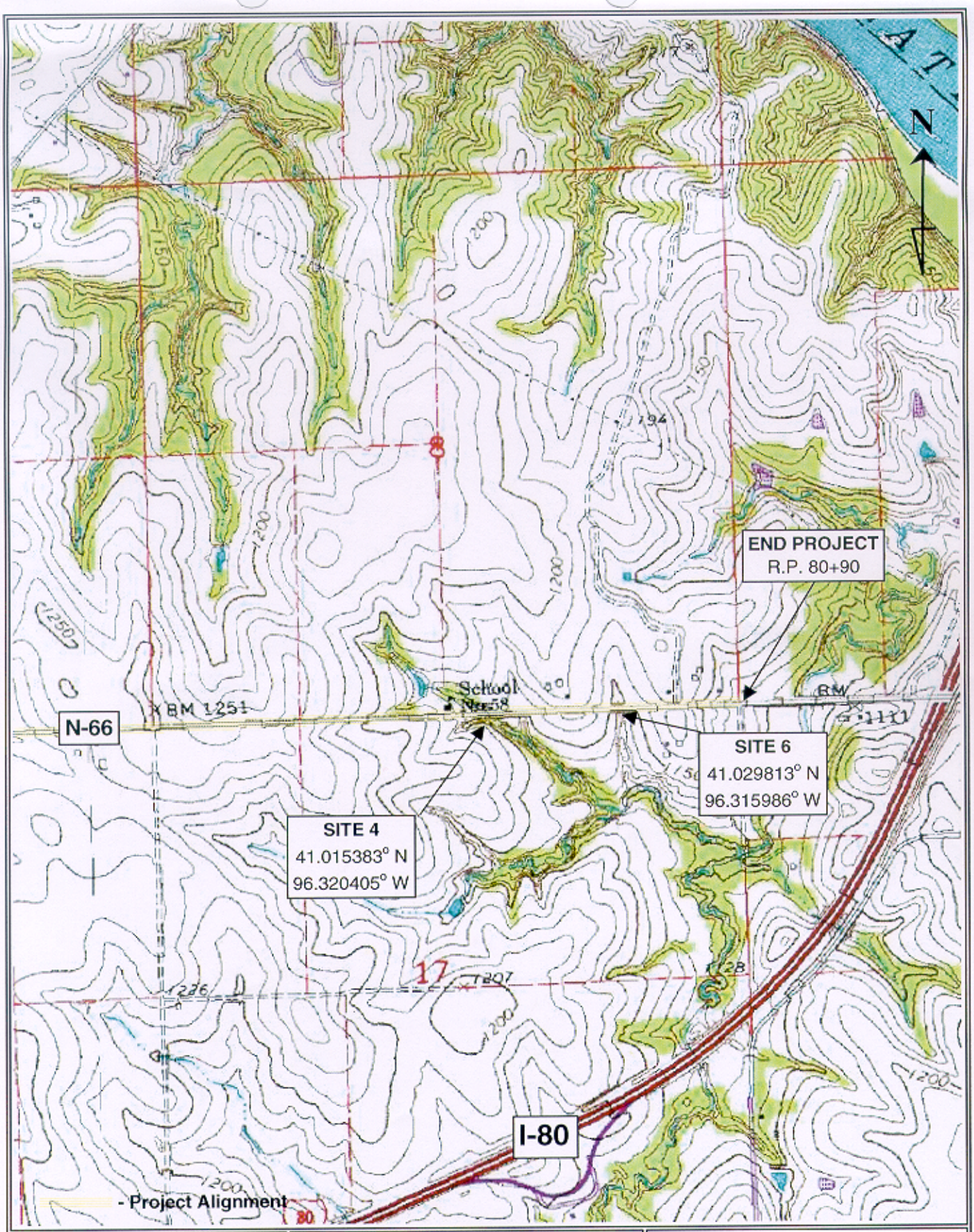

NDOR
Nebraska
Department of Roads

ASHLAND SOUTH
SEC 8 & 17, T12N, R10E
Cass County, NE

FIGURE 2.3
Site Location
USGS via Microsoft TerraSever.com
(No Scale)



LEGEND

- LIMITS OF CONSTRUCTION
- WETLANDS - DO NOT DISTURB
- IMPACTED WETLANDS
- TEMPORARY IMPACTED WETLANDS

PROFESSIONAL CIVIL ENGINEER
TERI R. SCULLEY
E-10688
STATE OF NEBRASKA

DATE: 30 DEC 02
FLIGHT: 9844 & 9845
SCALE: 1:00011

PROJECT NO.	SHEET NO.
66-6(1008)	2-W5

C.N. 11880

LEGEND

- LIMITS OF CONSTRUCTION
- WETLANDS - DO NOT DISTURB
- IMPACTED WETLANDS
- TEMPORARY IMPACTED WETLANDS

PROFESSIONAL SITES ENGINEER
TERI V. SCULLEY
C-10688
STATE OF NEBRASKA

DATE: 30 DEC 02
FLIGHT: 5844 & 5845
SCALE: 1000:1

50_54189d=1
118800da5.dgn

PROJECT NO.	SHEET
66-G(1006)	2-[illegible]

C.N. 11880

LEGEND

- LIMITS OF CONSTRUCTION
- WETLANDS - DO NOT DISTURB
- IMPACTED WETLANDS

TERI V. STULLEY E-10680 STATE OF NEBRASKA

DATE: 30 DEC 02
FLIGHT: 9844 & 9845
SCALE: 1000:1

011
18800da6.dgn

PROJECT NO.	SHEET
66-6(1006)	2-

C.N. 11880



LEGEND

- LIMITS OF CONSTRUCTION
- WETLANDS - DO NOT DISTURB
- IMPACTED WETLANDS

TERI V. SCULLEY
E-10688
STATE OF NEBRASKA

DATE: 30 DEC 02
FLIGHT: 9844 & 9845
SCALE: 1000:1

18800dg8.dgn

PROJECT NO.	SHEET NO.
66-6(1006)	2-W9

C.N. 11880



LEGEND

- LIMITS OF CONSTRUCTION
- WETLANDS - DO NOT DISTURB
- IMPACTED WETLANDS
- TEMPORARY IMPACTED WETLANDS

PROFESSIONAL CIVIL ENGINEER
TERE V. SCULLEY
E-10888
STATE OF NEBRASKA

DATE: 30 DEC 02
FLIGHT: 9844 & 9845
SCALE: 1000:1

50.541961:1
118800d09.dgn