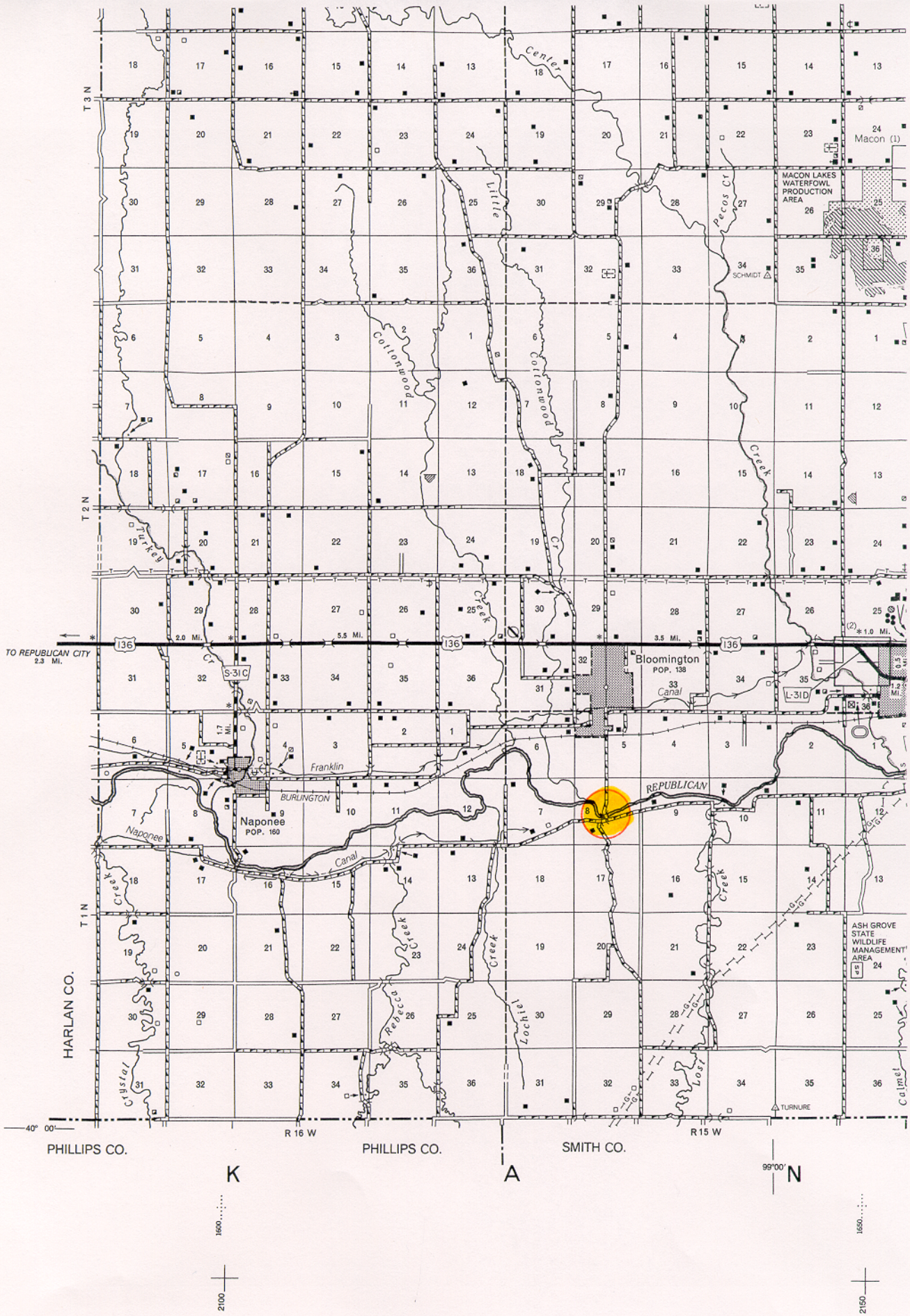

COPIES OF THIS MAP ARE AVAILABLE BY CONTACTING
INFORMATION DIVISION NEBRASKA DEPARTMENT OF ROADS
P.O. BOX 94759 LINCOLN, NEBRASKA 68509

NOT TO SCALE

Franklin Co. 1988 E11
T 1 N R 15 W *200 Sec. 8

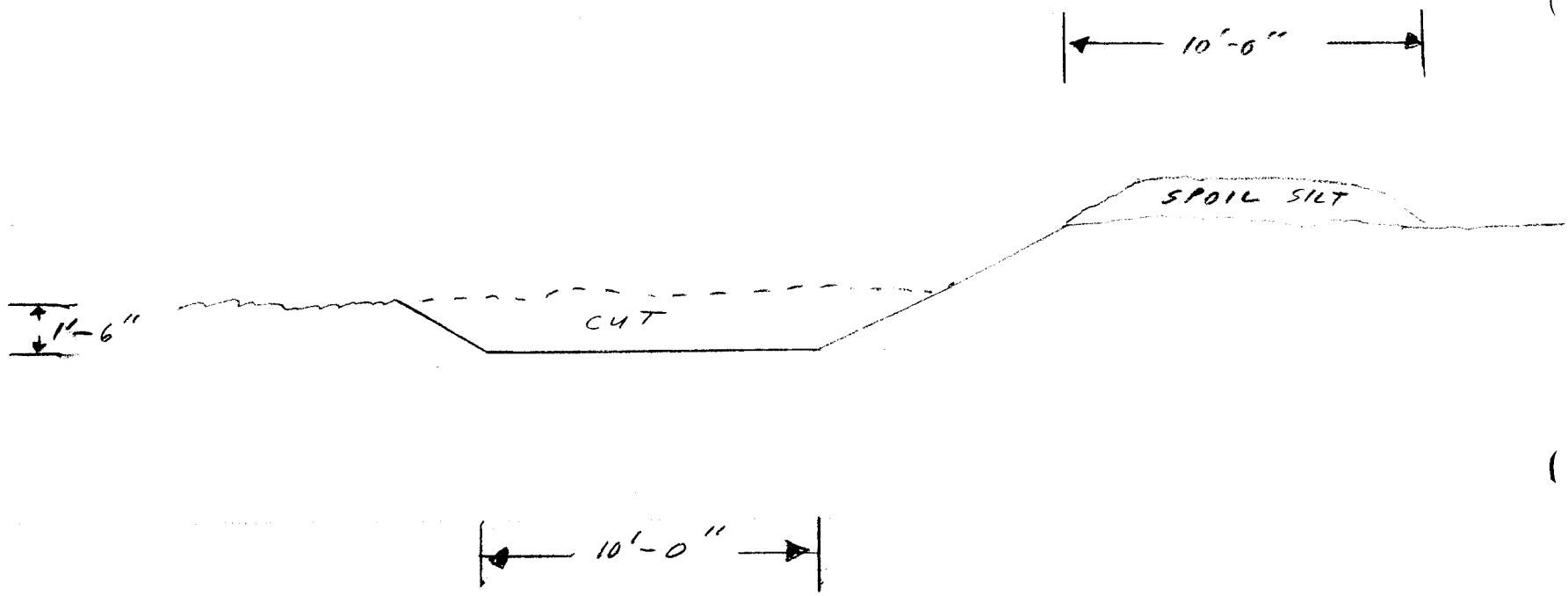
10'-6"
SPOIL SILT
1'-6"
CUT
10'-0"

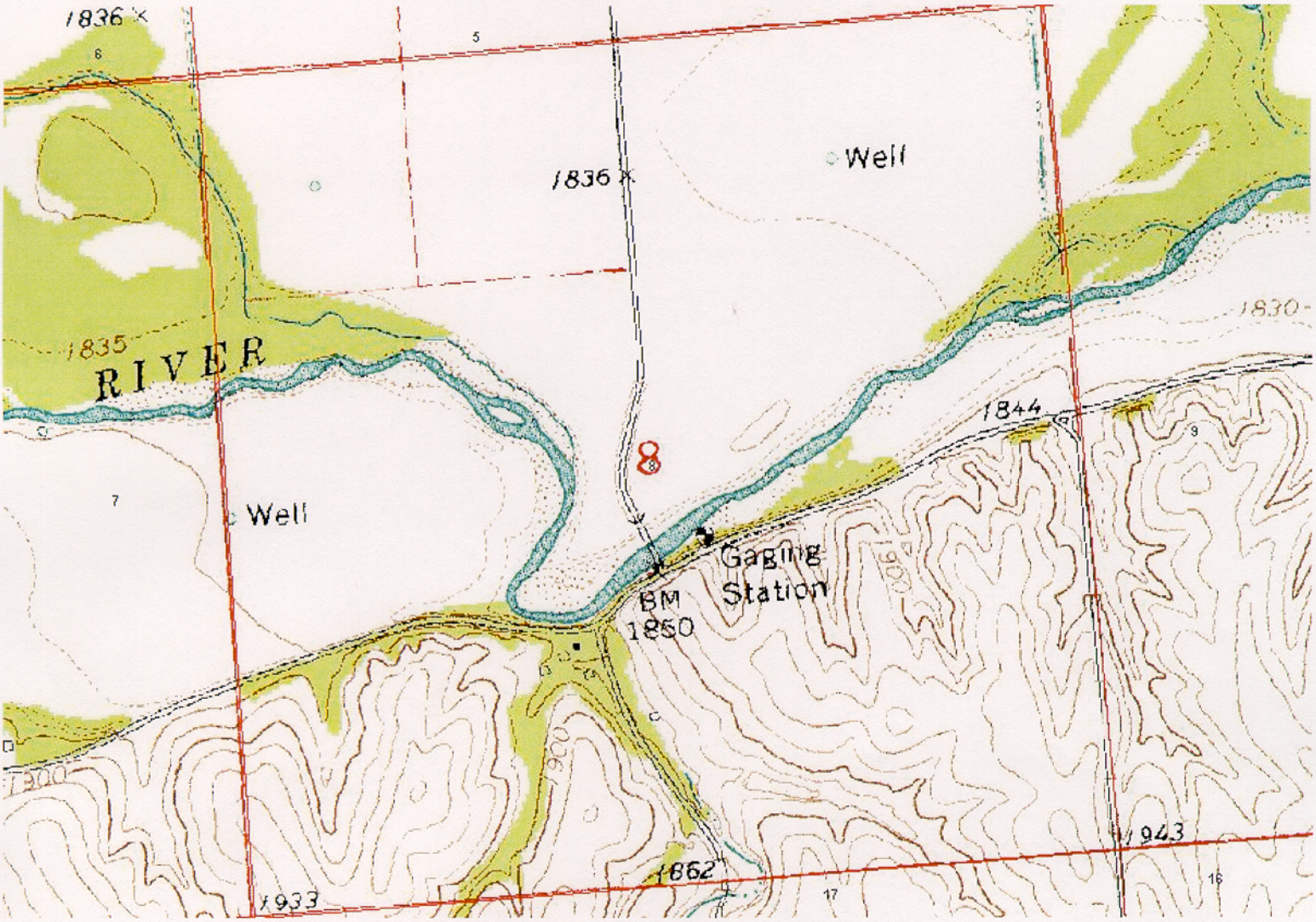

Bloomington Quad
1973

1993 aerial photo