WEST BRANCH CHANNEL IMPROVEMENT PROJECT

(2nd Street to Giles Road)

TYPICAL CROSS SECTION

1/15/2004

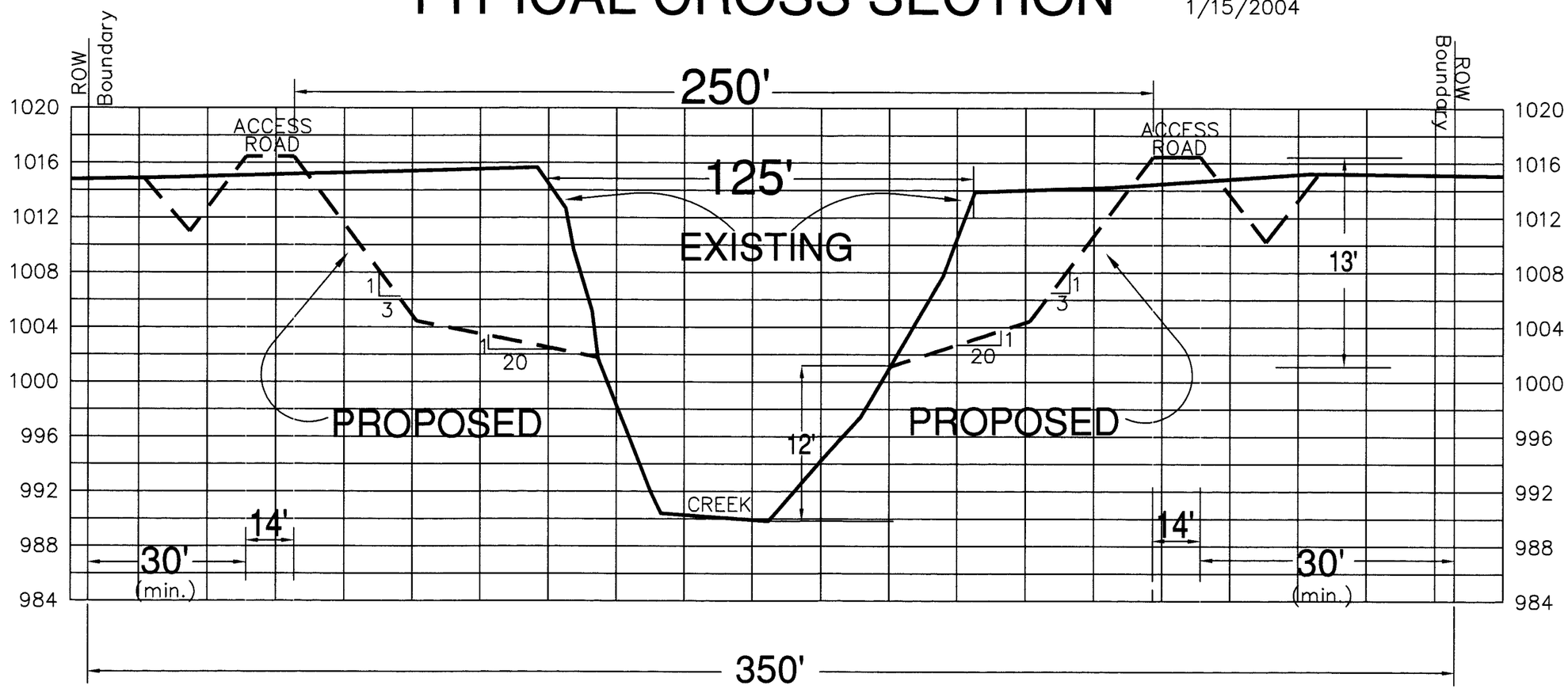

TYPICAL CROSS SECTION
WEST BRANCH CHANNEL PROJECT
PAPILLION, NEBRASKA

DATE: 03/26/04
SCALE: NOT TO SCALE
PROJ. NO.: 119-13
DRAWN: AAM
CHECKED: SLK
FIG 3

Jacobson Helgoth
CONSULTANTS

FILE NO.:11913C(B).dwg

\\OMAHA1\Public\Document Production\CADD\Drawings 119-13 west branch\dwg\11913C(B).dwg, FIG 3, 4/20/2004 10:45:57 AM

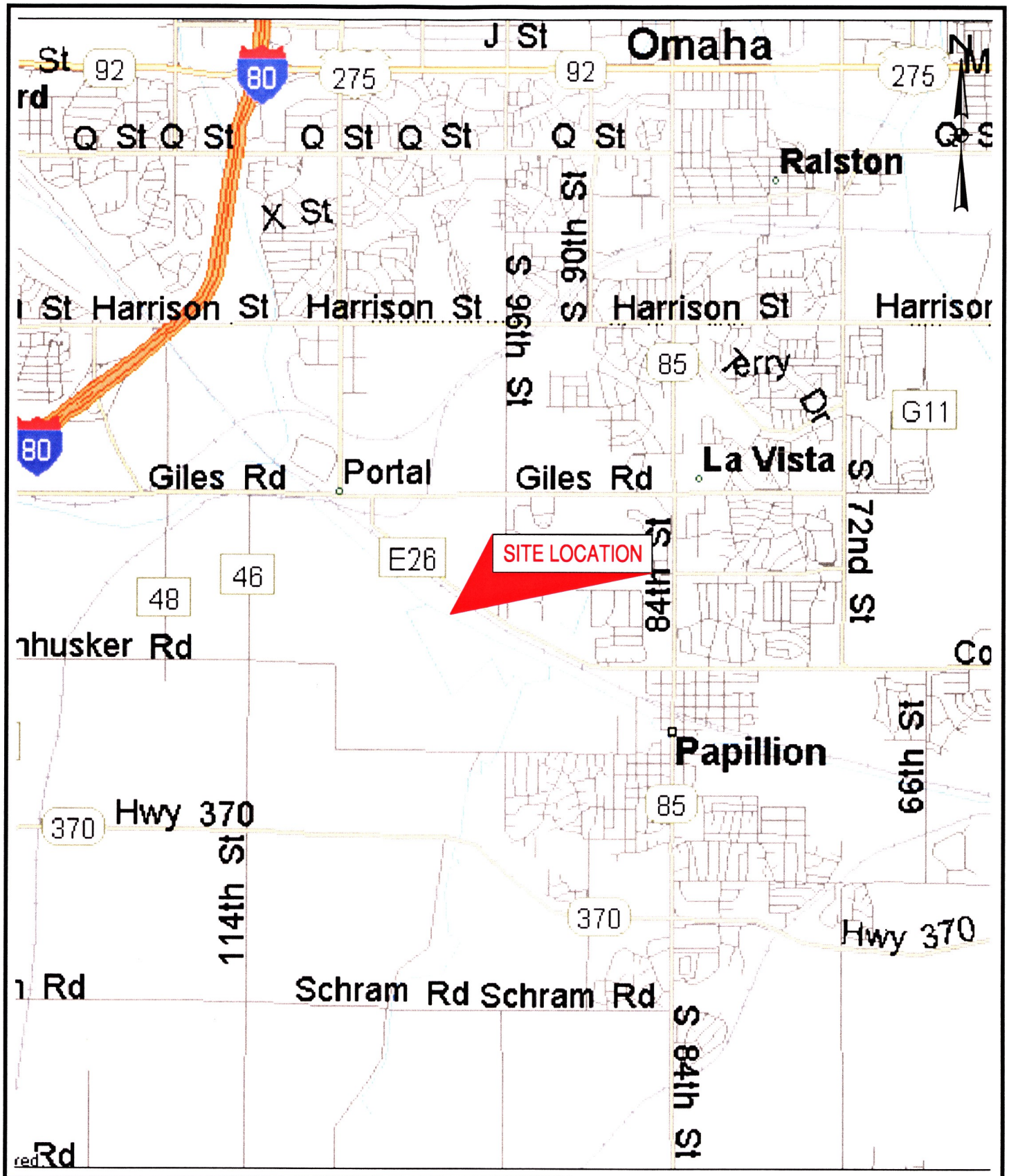

Jacobson Helgoth
CONSULTANTS

FILE NO.:11913C(B).dwg

DATE: 3/26/04	
SCALE: NOT TO SCALE	
PROJ. NO.: 119-13	
DRAWN: AAM	
CHECKED: SLK	
FIG 1	

SITE VICINITY MAP
WEST BRANCH CHANNEL PROJECT
PAPILLION, NEBRASKA

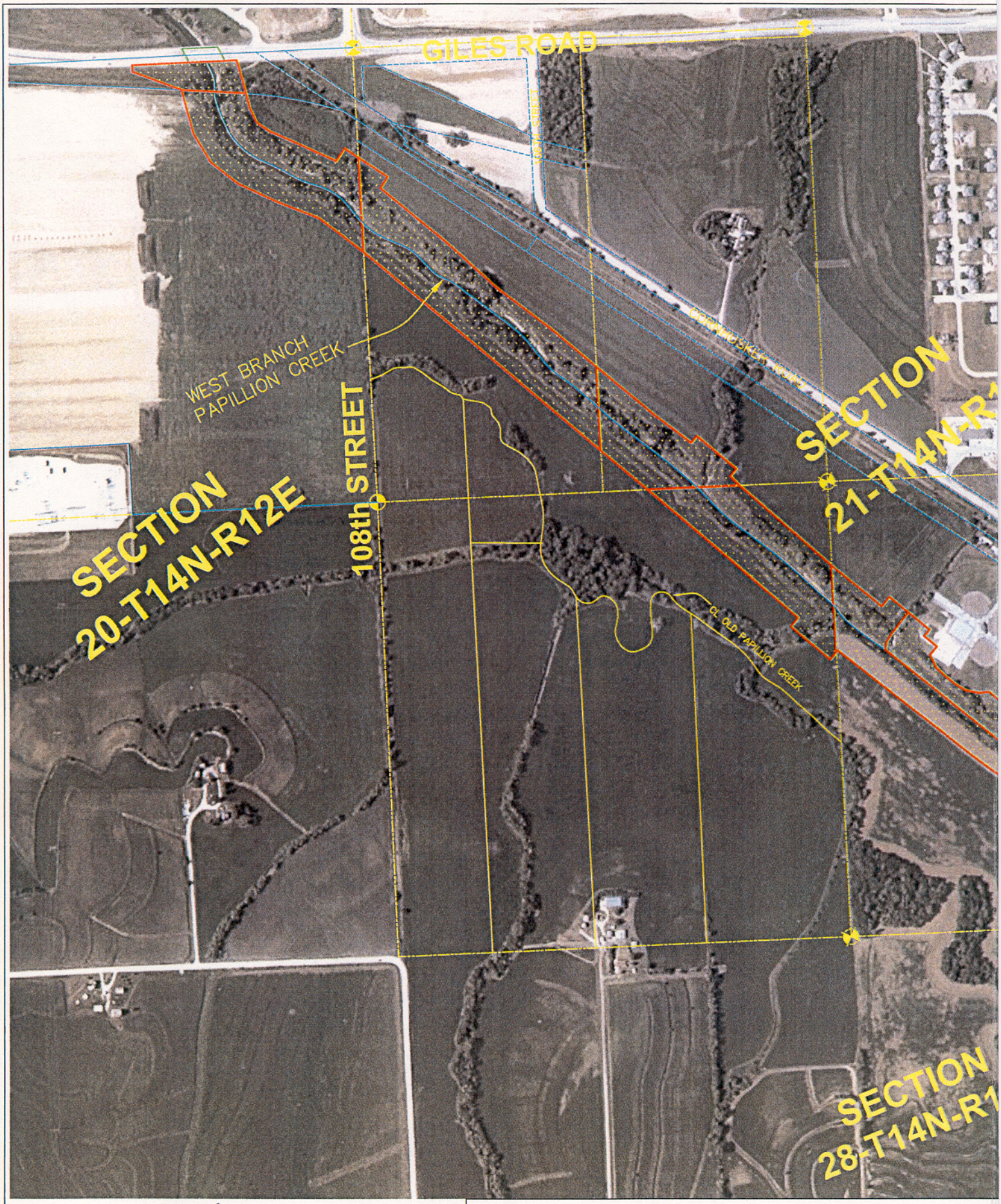

NORTH

PAPIO-MISSOURI RIVER NA

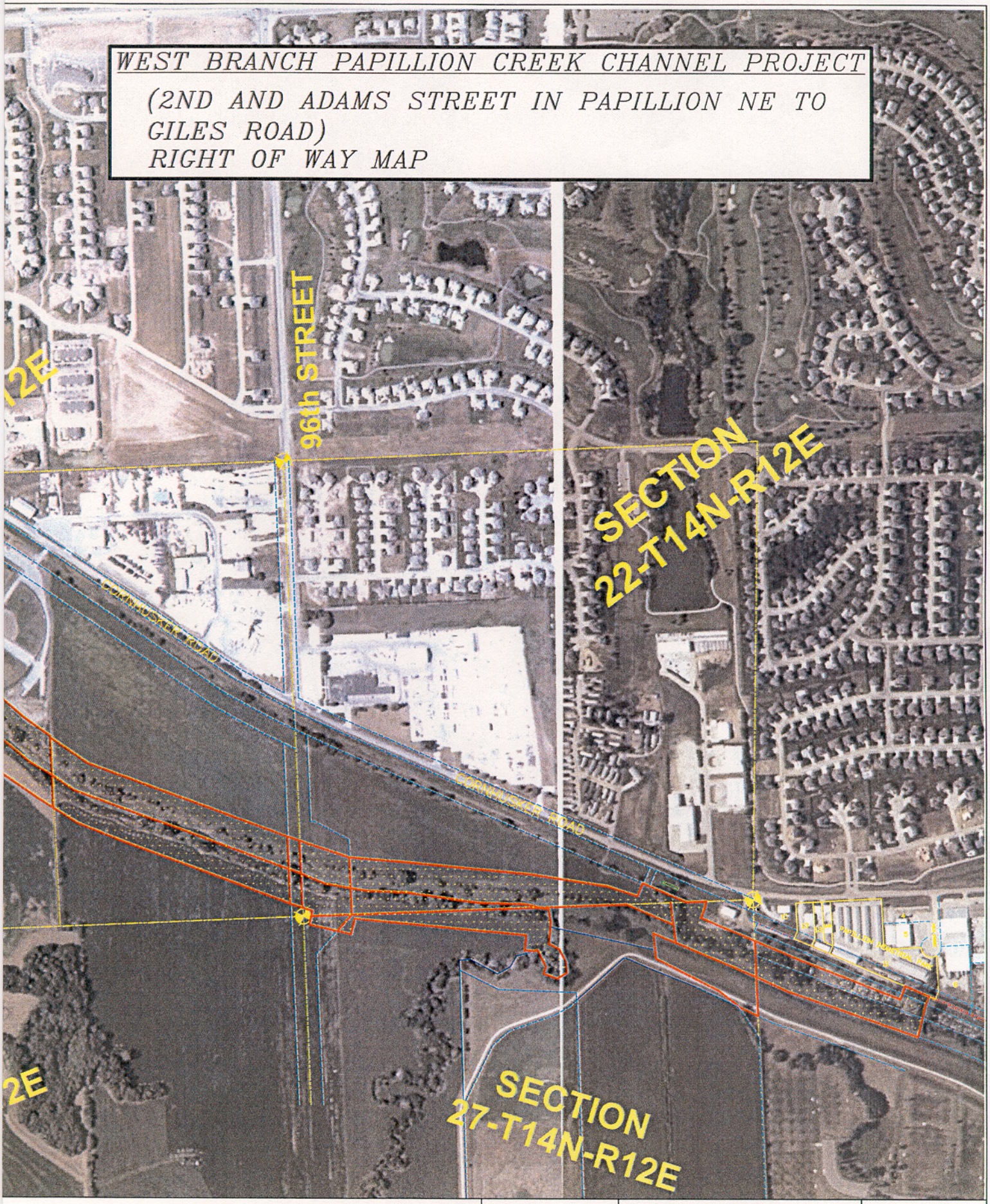

TURAL RESOURCES DISTRICT

	EXHIBIT	
DESIGNED BY:	WEST BRANCH ROW TRACT MAP	PROJECT NO. : 530
DRAWN BY: SMM		DATE: 1/16/04
CHK'D. BY:		NO SCALE
APP'D. BY:		SHEET NO. 1 OF 1