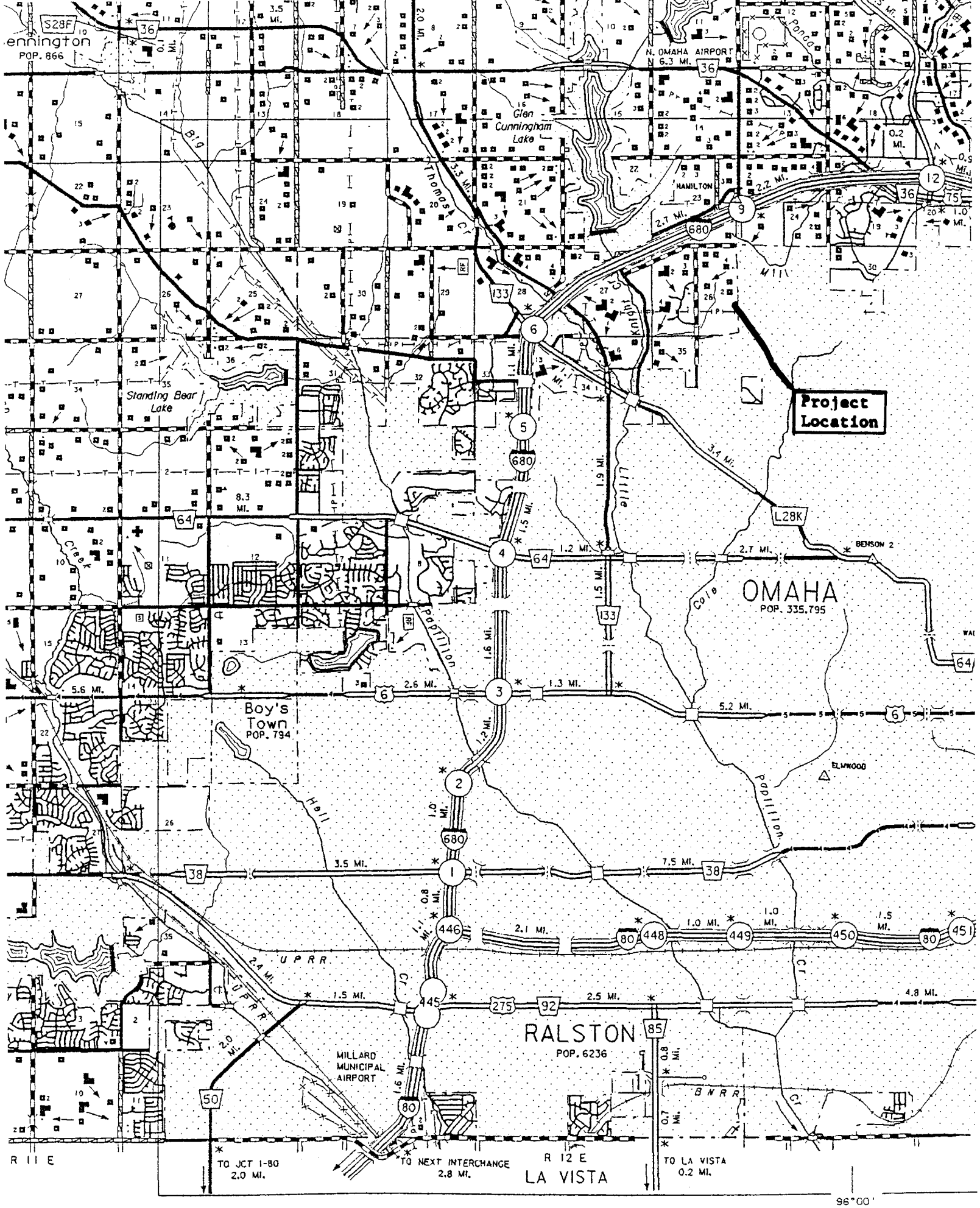
Project Location
OMAHA
POP. 335,795
RALSTON
POP. 6236
LA VISTA
Boy's Town
POP. 794
Standing Bear Lake
Glen Cunningham Lake
N. OMAHA AIRPORT
6.3 MI.
MILLARD MUNICIPAL AIRPORT
TO JCT I-80
2.0 MI.
TO NEXT INTERCHANGE
2.8 MI.
TO LA VISTA
0.2 MI.
R 11 E
R 12 E
96°00'

ATTACHMENT 1

Map:	Irvington Quadrangle map
Project:	Spring Brook
Location:	NW parcel at 72nd & Girard Streets
Legal:	NE¼ of SE¼ of S26, T16N, R12E, Douglas NE

N↑

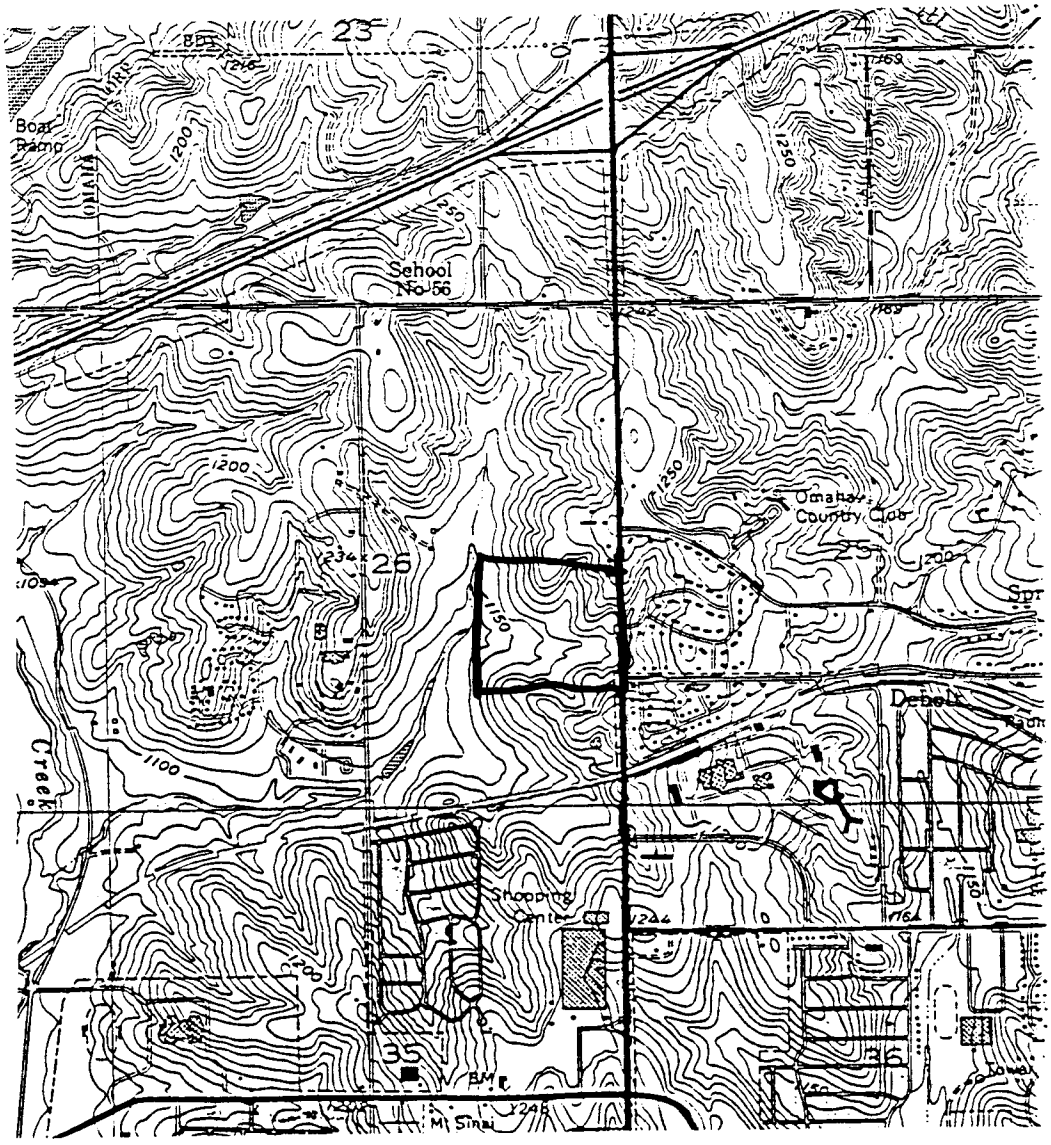

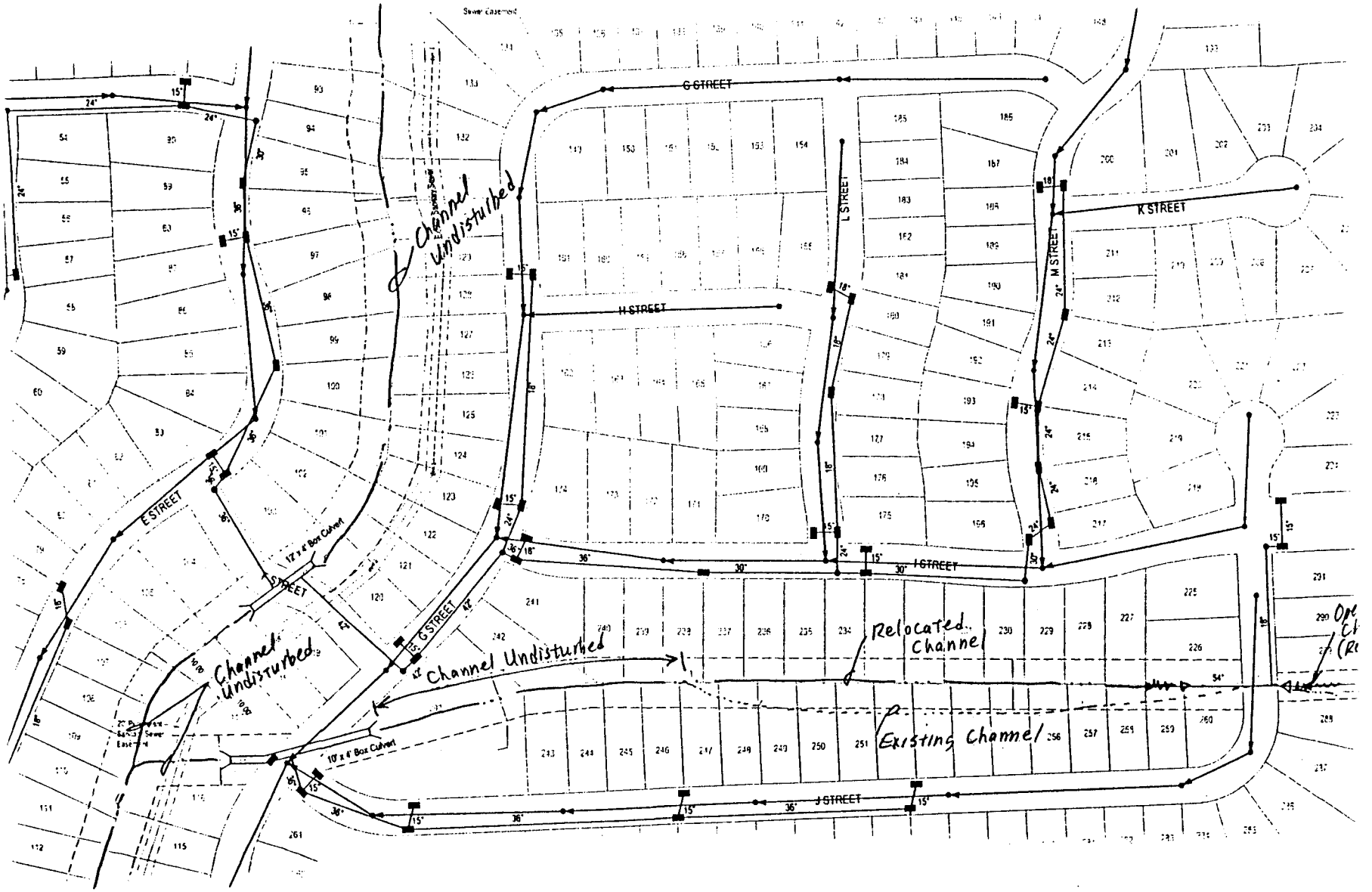

Exhibit 1 – Jurisdictional Channels and relocation area

Application No. 2003-11432 - Spring Brook

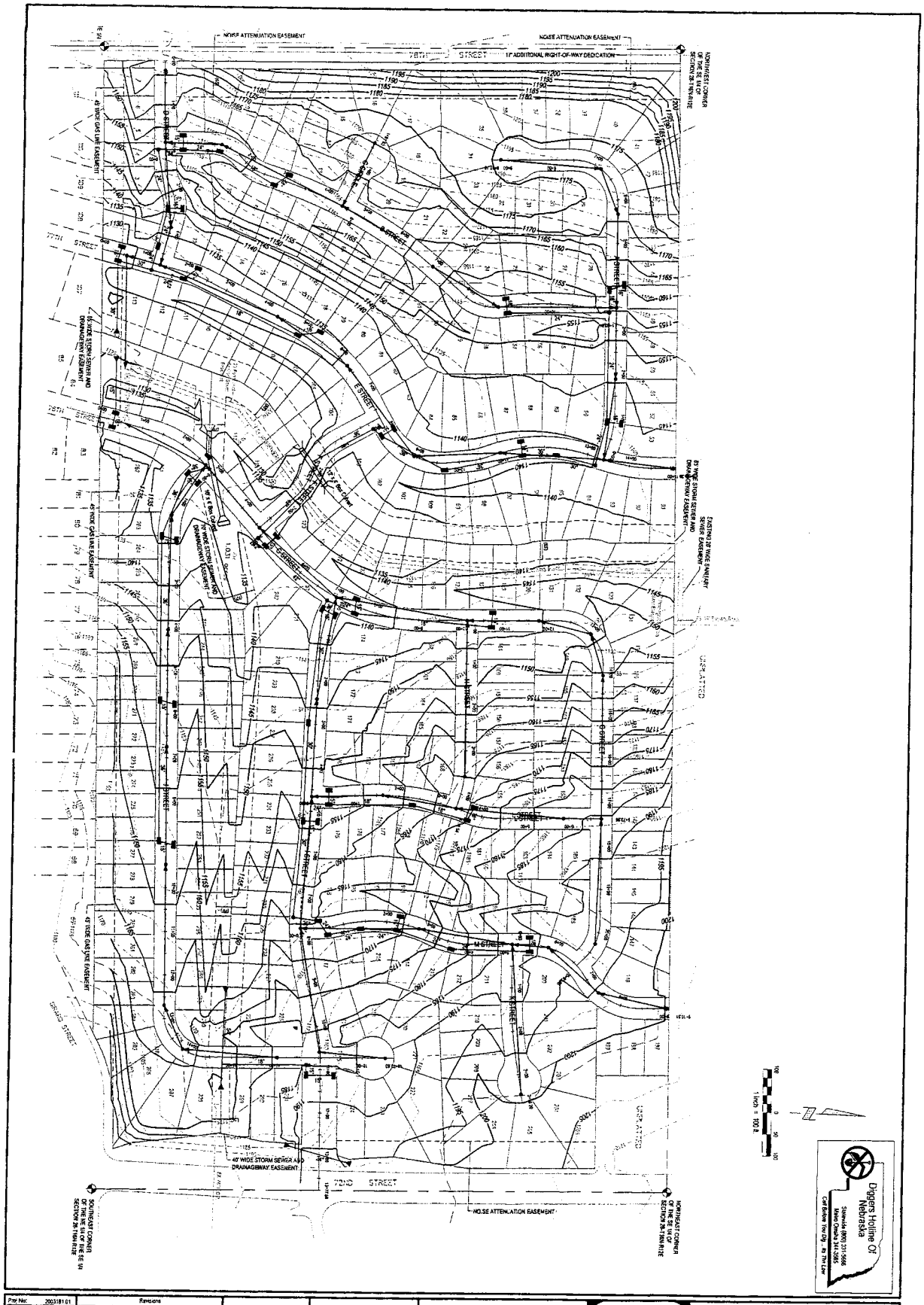

Proj No:	2003181.01	Revisions			
Date:	10/30/03	(No)	Date	See Sheets	
Designed By:	MAW				
Drawn By:	DLK				
Scale:	As Shown				
Sheet 1 of 1					

PRELIMINARY GRADING PLAN

SPRINGBROOK

DOUGLAS COUNTY, NEBRASKA

E&A CONSULTING GROUP, INC.
ENGINEERS • PLANNERS • SURVEYORS

12001 Q STREET
OMAHA, NE 68137
PHONE: (402) 895-4700
FAX: (402) 895-3599

7130 SOUTH 28TH STREET, SUITE D
LINCOLN, NE 68516-5841
PHONE: (402) 420-7217
FAX: (402) 420-7218