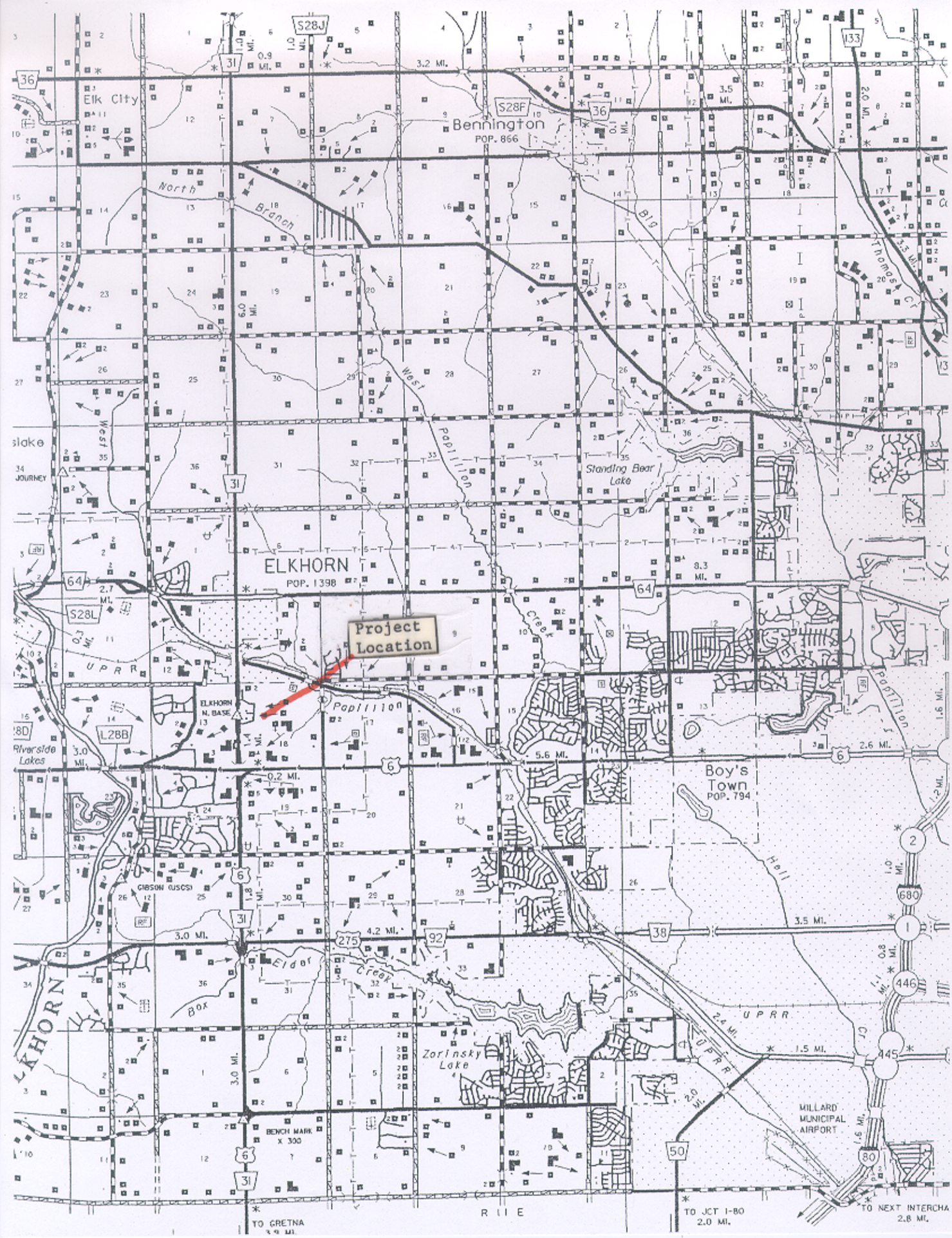
Project Location
Elk City
Bennington
POP. 866
ELKHORN
POP. 1398
Boy's Town
POP. 794
Standing Bear Lake
Zorinsky Lake
MILLARD MUNICIPAL AIRPORT
ELKHORN N. BASE
Riverside Lakes
GIBSON (USCS)
BENCH MARK X 300
TO GRETNA
TO JCT I-80 2.0 MI.
TO NEXT INTERCHA 2.8 MI.
North Branch
West Papillion
Big Papillion
Thomas Cr
Elder Creek
Box
Hell
UPRR
R 11 E

COE No. 2003-11409
ATTACHMENT A

ALT #2

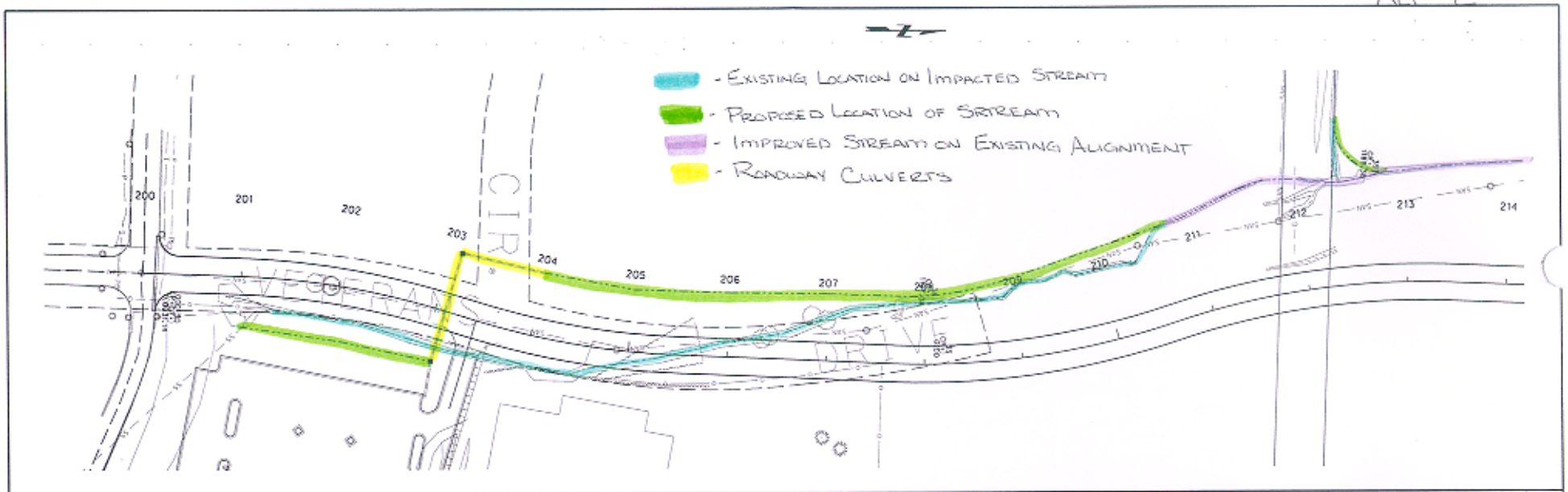

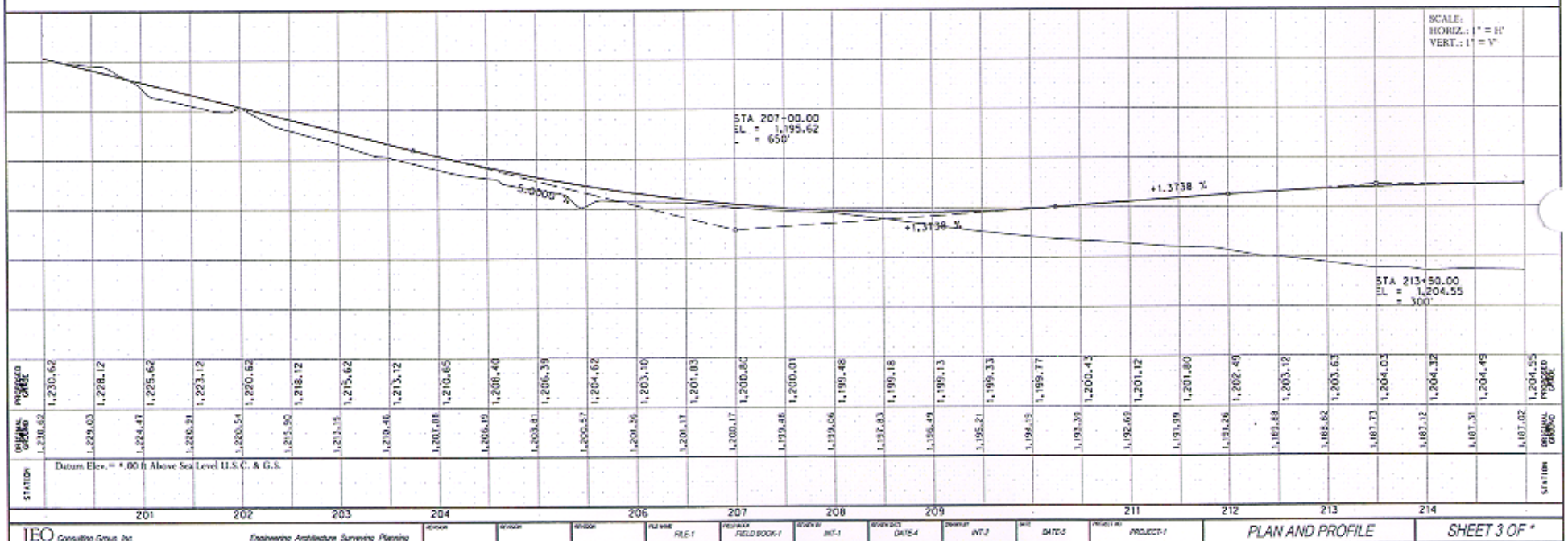

JEO Consulting Group, Inc. Engineering Architecture Surveying Planning

FILE-1 | FIELD BOOK-1 | INT-1 | DATE-4 | INT-2 | DATE-5 | PROJECT-1

PLAN AND PROFILE

SHEET 3 OF *

ALT # 2

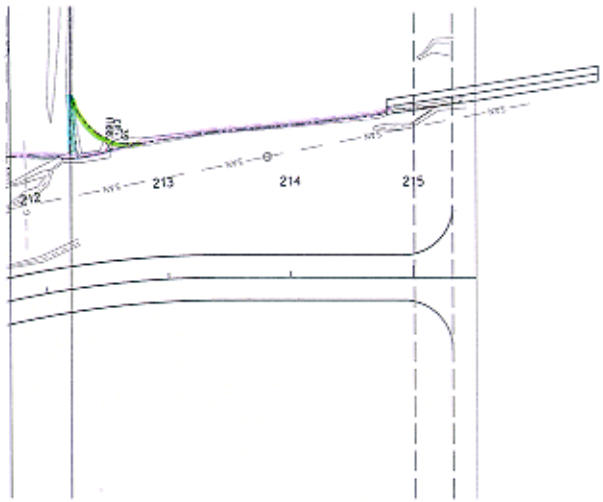

SCALE:
HORIZ.: 1" = 1'
VERT.: 1" = 1'

+0.0000 %

1,204.55

STA 213+50.00
EL = 1,204.55
= 300'

STATION	ORIGINAL GRADE	PROPOSED GRADE
212	1,191.26	1,202.49
	1,189.88	1,203.12
	1,188.82	1,203.63
213	1,187.73	1,204.03
	1,187.12	1,204.32
	1,187.31	1,204.49
	1,187.62	1,204.55
214		1,204.55

Datum Elev. = *.00 ft Above Sea Level U.S.C. & G.S.

JEO Consulting Group, Inc. — Engineering Architecture Surveying Planning

FILE-1 | FIELD BOOK-1 | INIT-1 | DATE-4 | INIT-2 | DATE-5 | PROJECT-1

PLAN AND PROFILE

SHEET 3 OF *

JEO Consulting Group, Inc.
Engineering Architecture Surveying Planning
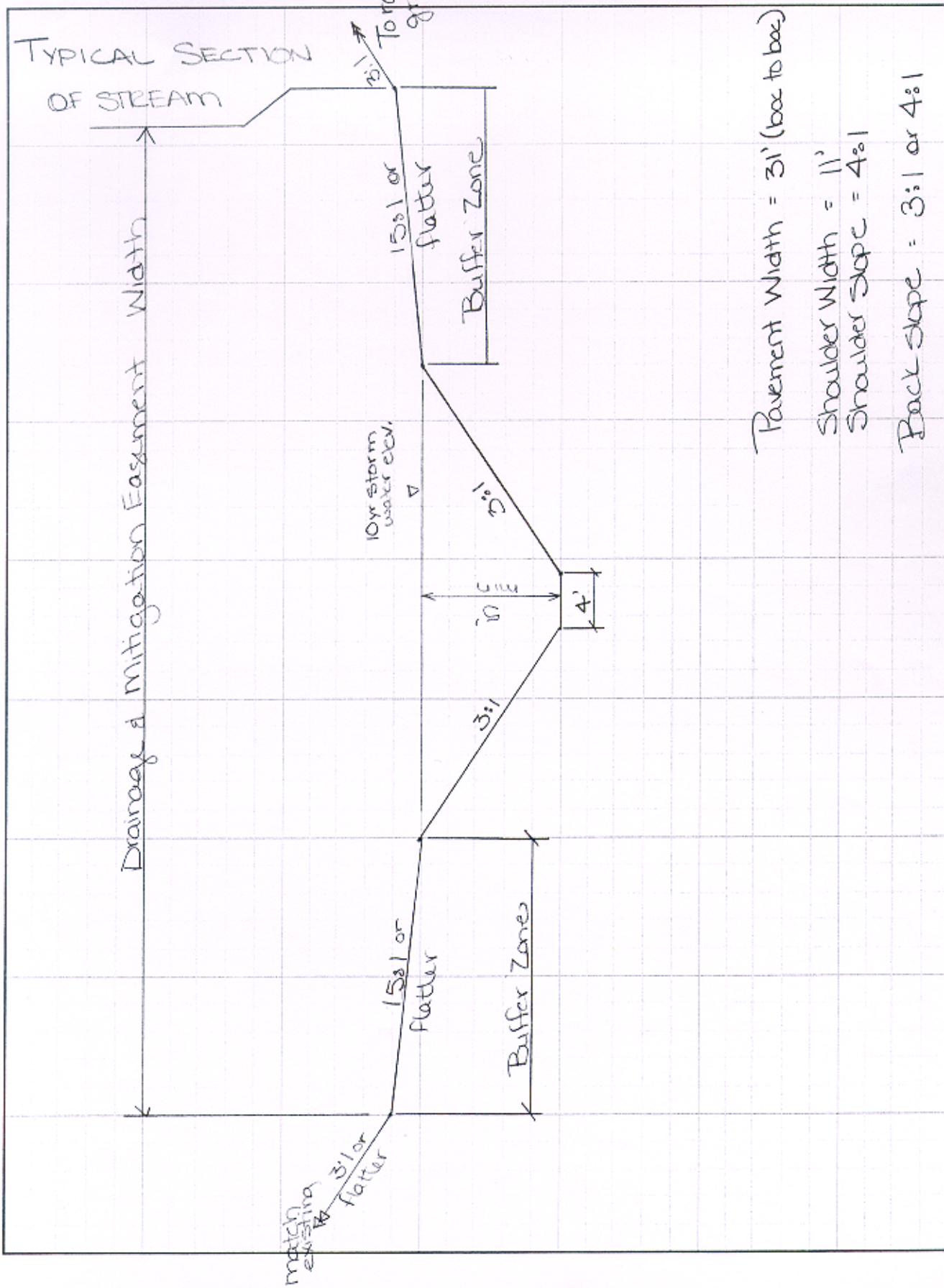
Project: VETERAN'S DRIVE
Project #: 2616.0049 Date:
Prepared by:
Sheet 1 of 1