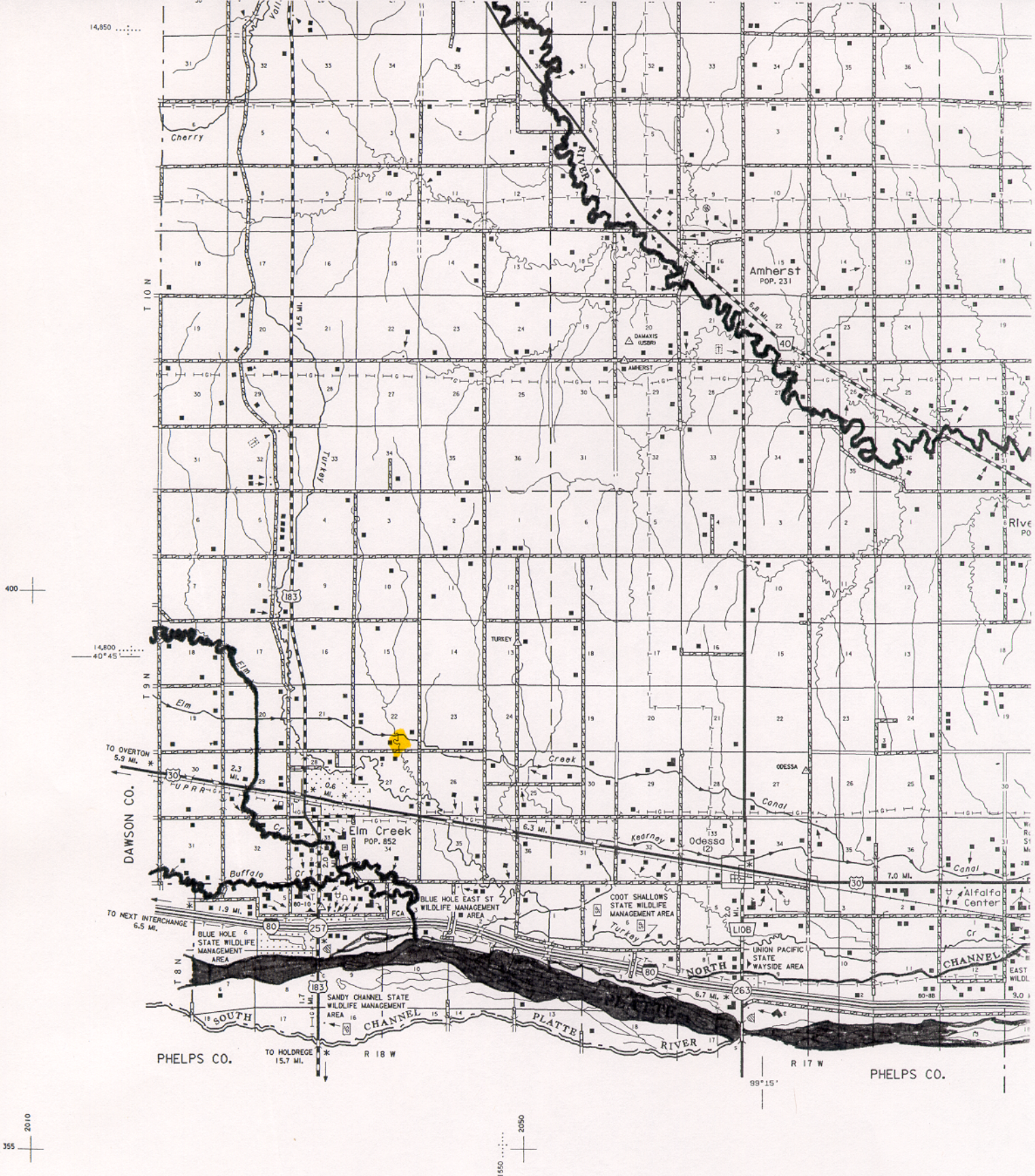

14,850
Cherry
RIVER
Amherst
POP. 231
6.8 MI.
40
DAMAXIS (USBR)
AMHERST
T 10 N
14.5 MI.
Turkey
183
400
14,800
40°45'
TURKEY
T 9 N
Elm
Elm
TO OVERTON 5.9 MI.
30
2.3 MI.
0.6 MI.
Creek
ODESSA
Canal
DAWSON CO.
UPRR
Cr
Elm Creek
POP. 852
6.3 MI.
Kearney
Odessa (2)
Buffalo
Cr
7.0 MI.
Canal
Alfalfa Center
TO NEXT INTERCHANGE 6.5 MI.
1.9 MI.
80
257
FCA
BLUE HOLE EAST ST WILDLIFE MANAGEMENT AREA
COOT SHALLOWS STATE WILDLIFE MANAGEMENT AREA
Turkey
L10B
BLUE HOLE STATE WILDLIFE MANAGEMENT AREA
UNION PACIFIC STATE WAYSIDE AREA
NORTH
CHANNEL
T 8 N
183
SANDY CHANNEL STATE WILDLIFE MANAGEMENT AREA
6.7 MI.
263
SOUTH
CHANNEL
PLATTE
RIVER
PHELPS CO.
TO HOLDREGE 15.7 MI.
R 18 W
R 17 W
99°15'
PHELPS CO.
2010
355
2050
1550

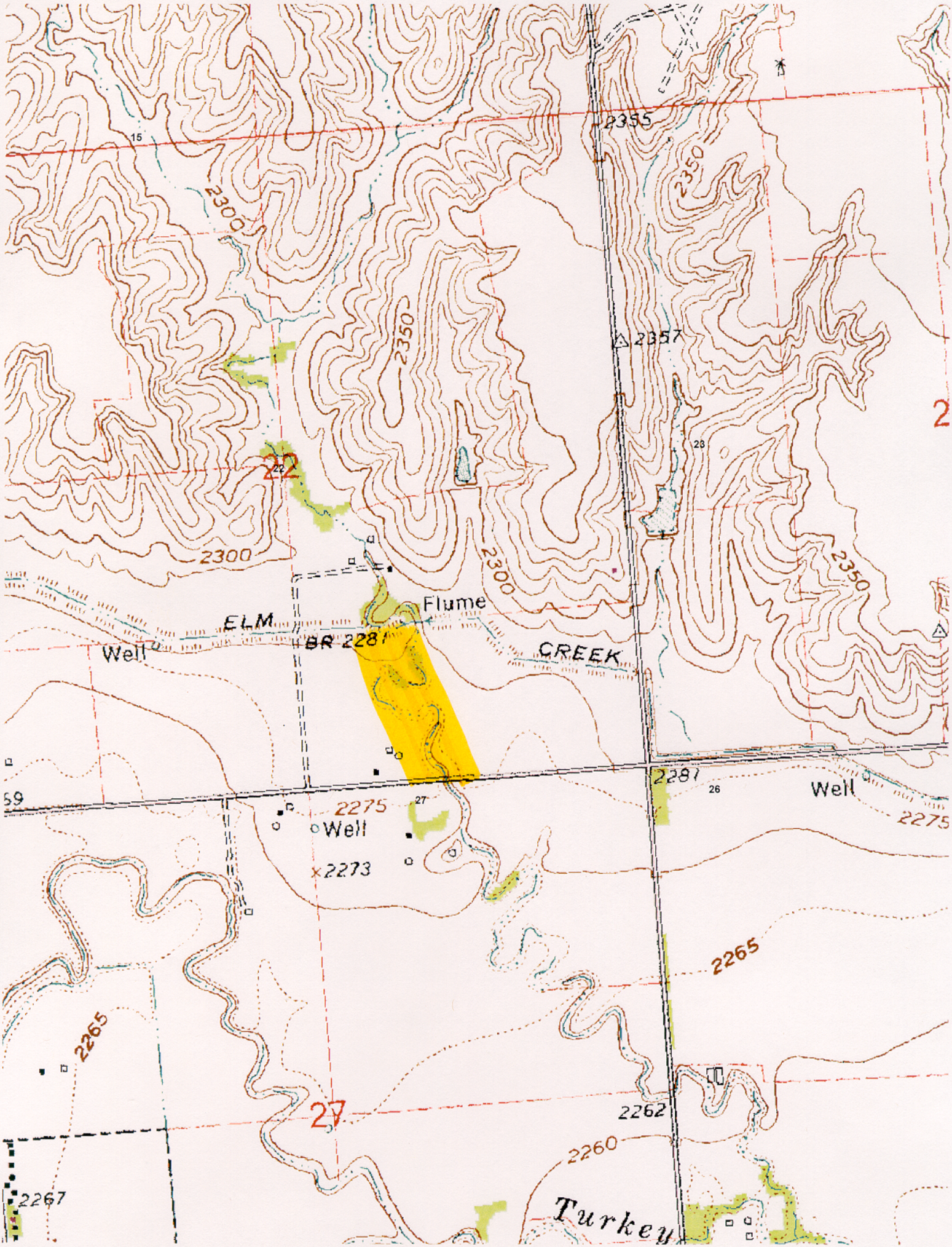

2355
2350
2300
2350
2357
22
23
2300
2300
2350
Flume
ELM
BR 2281
CREEK
Well
2281
26
Well
2275
27
Well
2275
2273
2265
2265
27
2262
2260
2267
Turkey

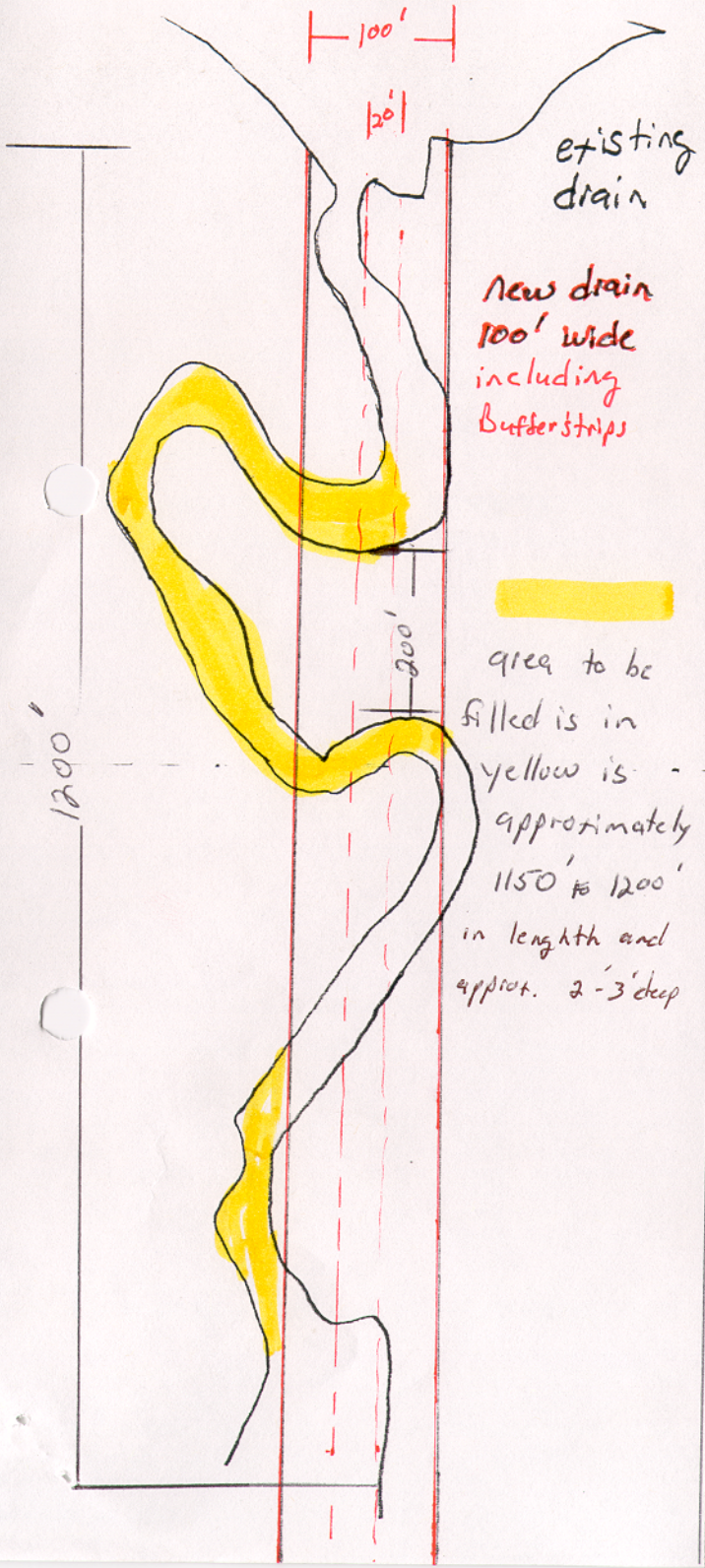

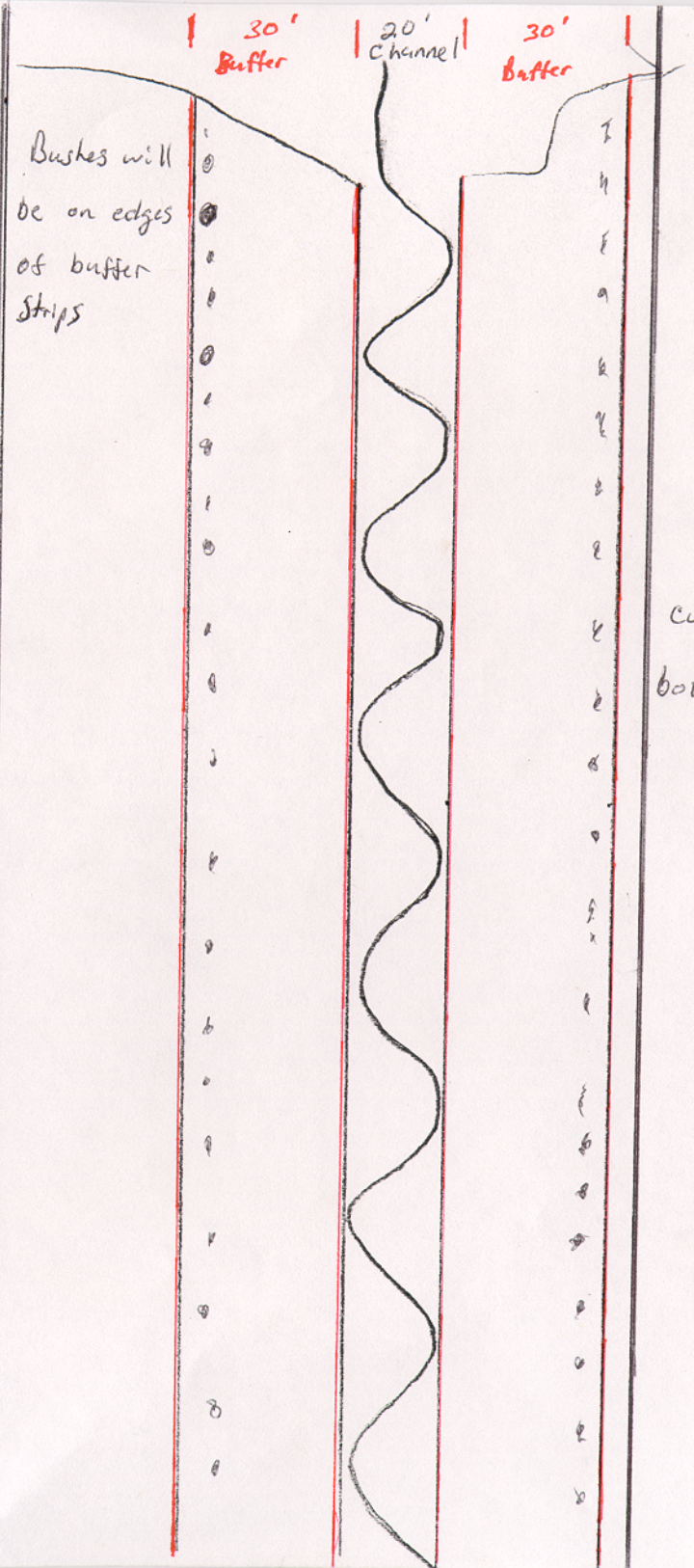

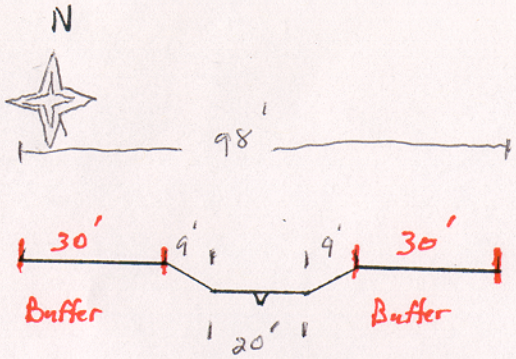

Main Channel 20' wide approx. 2'-3' deep.

One foot deep secondary channel curving back and forth through the bottom of the 20' wide drain

Slopes no steeper than 3:1