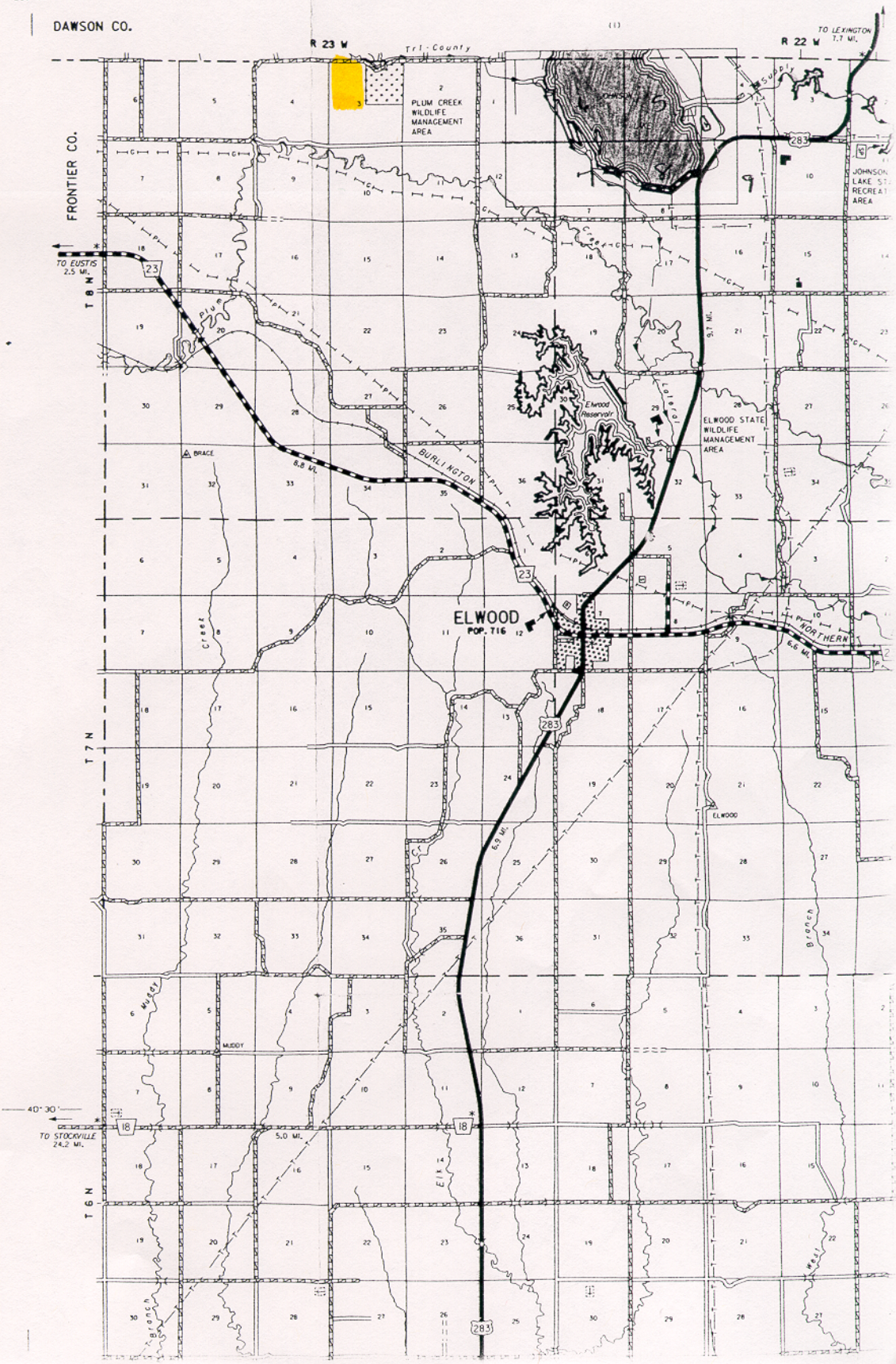

Grosper Co
NW4 3-8N-23W

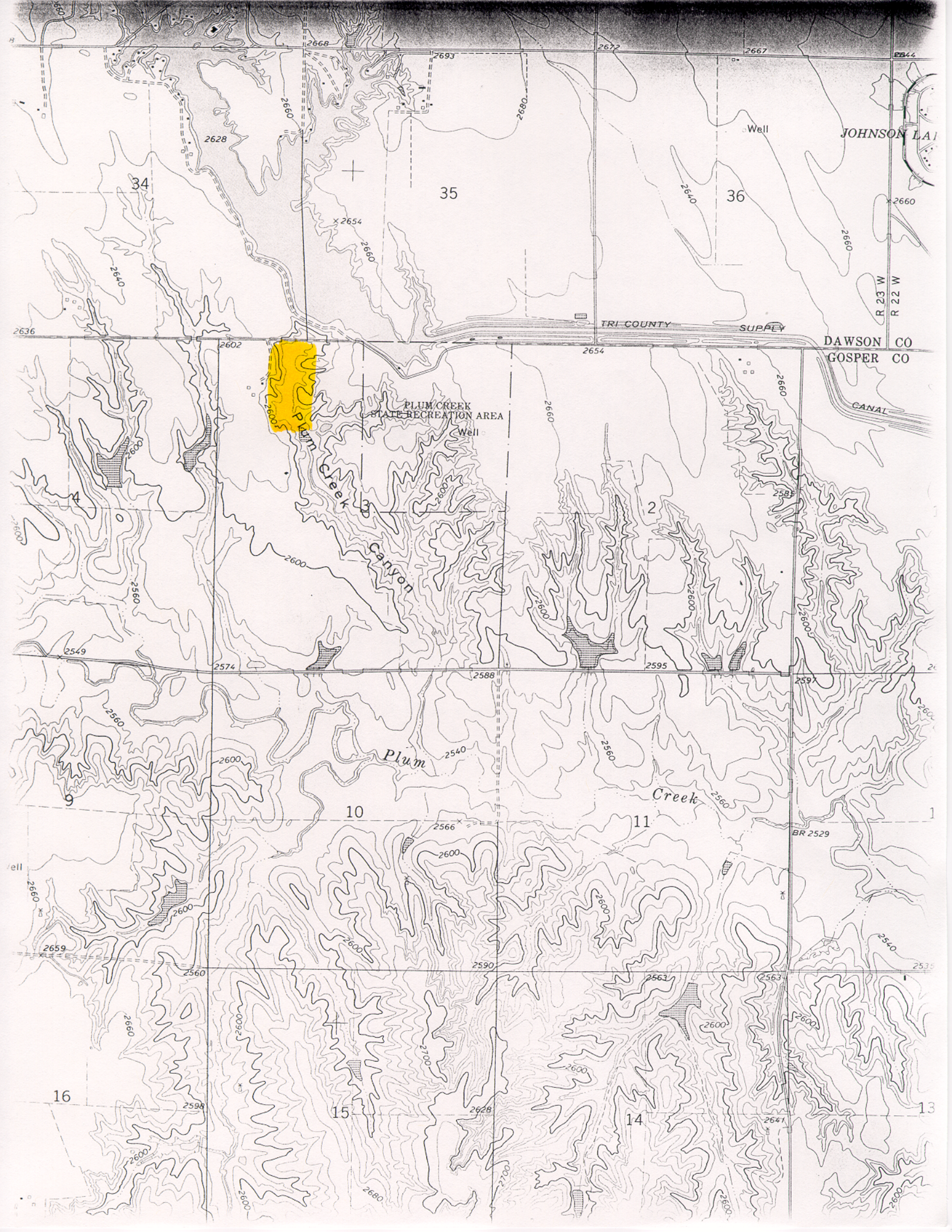

JOHNSON LA
Well
TRI COUNTY SUPPLY
DAWSON CO
GOSPER CO
CANAL
R 23 W
R 22 W
PLUM CREEK
STATE RECREATION AREA
Well
Plum Creek Canyon
Plum Creek
BR 2529
34
35
36
4
3
2
9
10
11
16
15
14
13

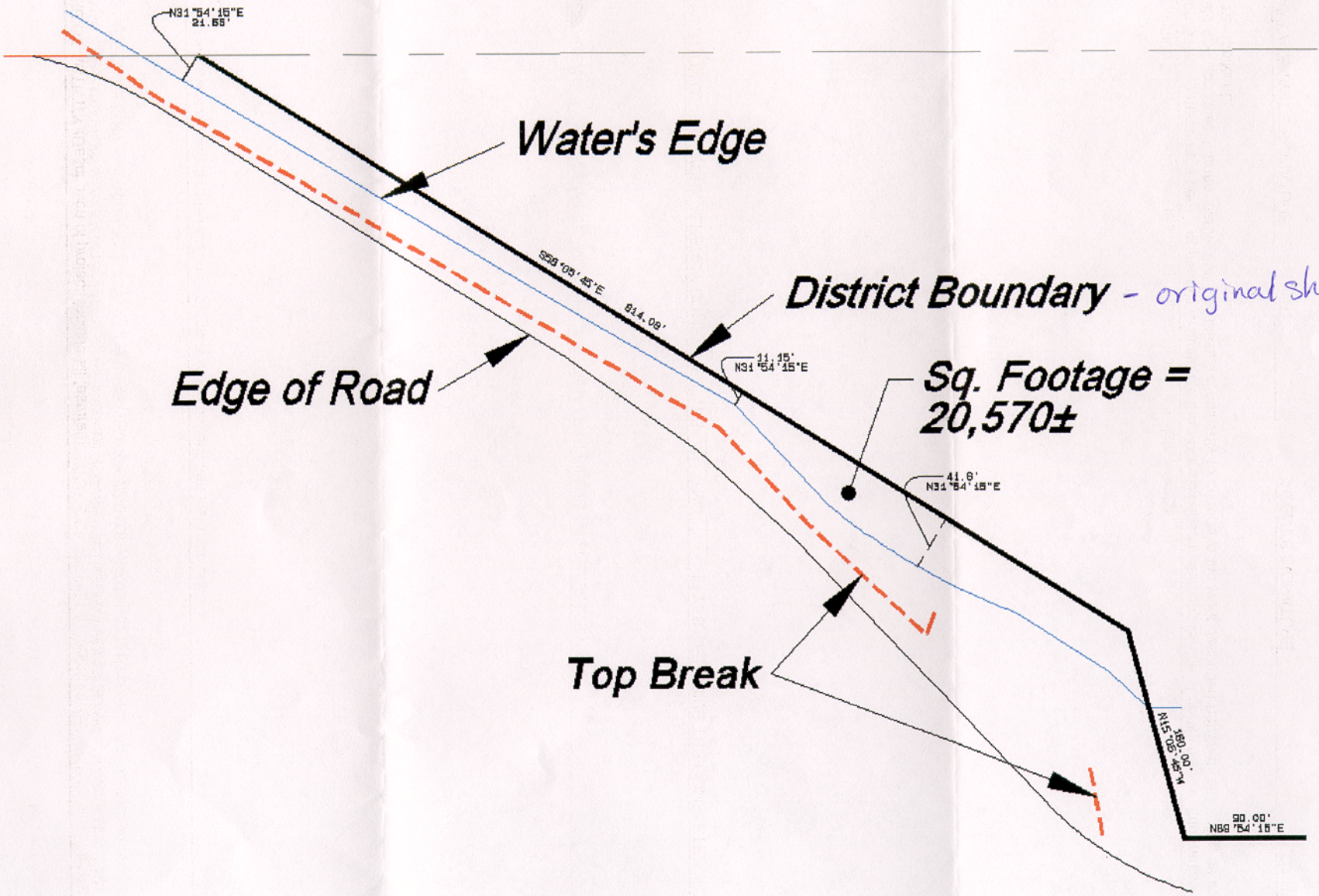
N31°54'15"E
21.65'
Water's Edge
S58°05'45"E
814.09'
District Boundary - original shoreline
11.15'
N31°54'15"E
Edge of Road
Sq. Footage =
20,570±
41.6'
N31°54'15"E
Top Break
180.00'
N15°05'45"W
90.00'
N89°54'15"E


N31°54'15"E
21.65'
Water's Edge
S88°05'45"E
814.38'
District Boundary – original shore
11.15'
N31°54'15"E
Sq. Footage =
20,570±
41.6'
N31°54'15"E
Top Break
N33°05'45"W
150.00'
90.00'
N89°54'15"E
Reference Only – Do Not Copy