PROJECT NUMBER	SHEET NO.
BRD-7014(33)	2-T

TYPICAL CROSS SECTION OF IMPROVEMENT

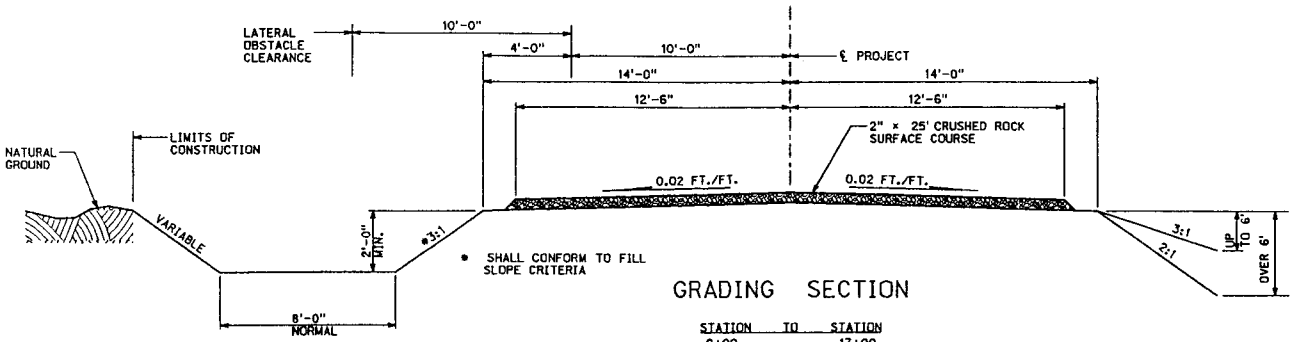

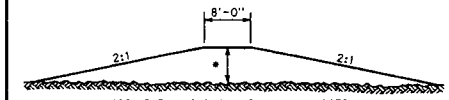

TYPICAL SECTION OF EARTH DIKE

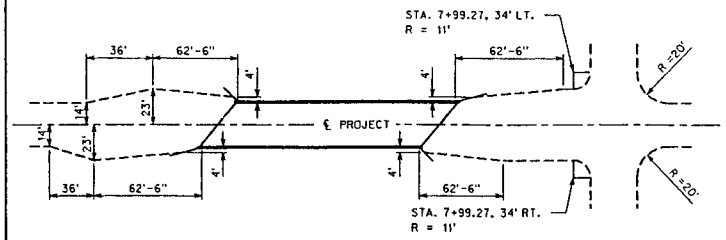

WIDEN FILL FOR GUARDRAIL
STA. 6+41

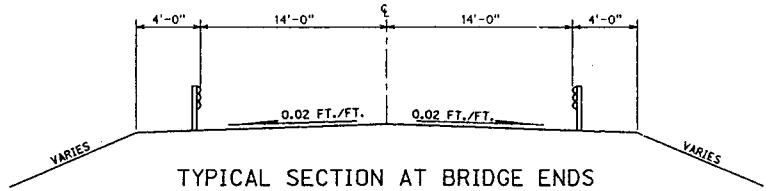

TYPICAL SECTION AT BRIDGE ENDS
THE GRADING CONTRACTOR TO WIDEN FILL TO ACCOMMODATE GUARDRAIL.

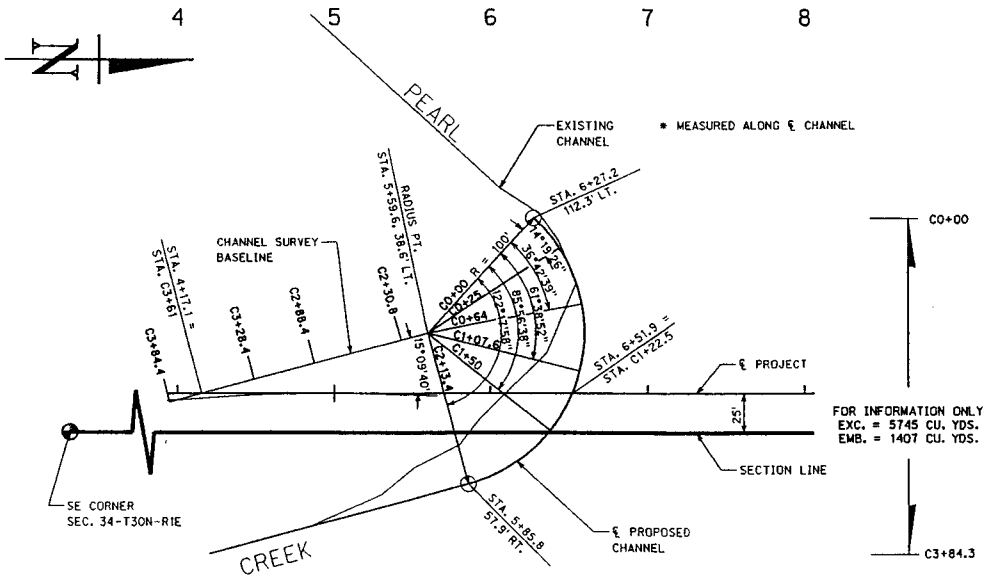

CHANNEL LAYOUT
SCALE 1" = 40'

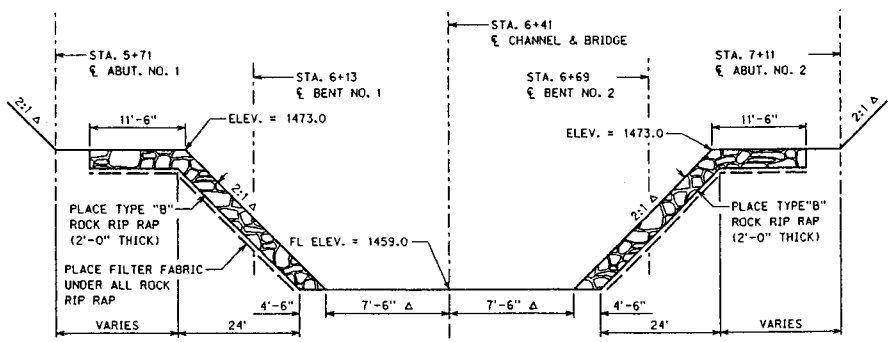

Δ - MEASURED PERPENDICULAR TO ℄ CHANNEL
* - MEASURED ALONG ℄ OF CHANNEL

TYPICAL CHANNEL SECTION

LIMITS OF GRADING THROUGH THE BRIDGE WHICH SHALL BE DONE BY THE GRADING CONTRACTOR BEFORE THE BRIDGE IS BUILT. (*261.9' RT TO *122.5' LT.)

CHANNEL EXCAVATION SHALL BE INCLUDED IN THE ITEM "EARTHWORK MEASURED IN EMBANKMENT".

SEE CHANNEL CROSS SECTIONS AND BRIDGE PLANS FOR ADDITIONAL DETAILS.

Cedar County

Project Location