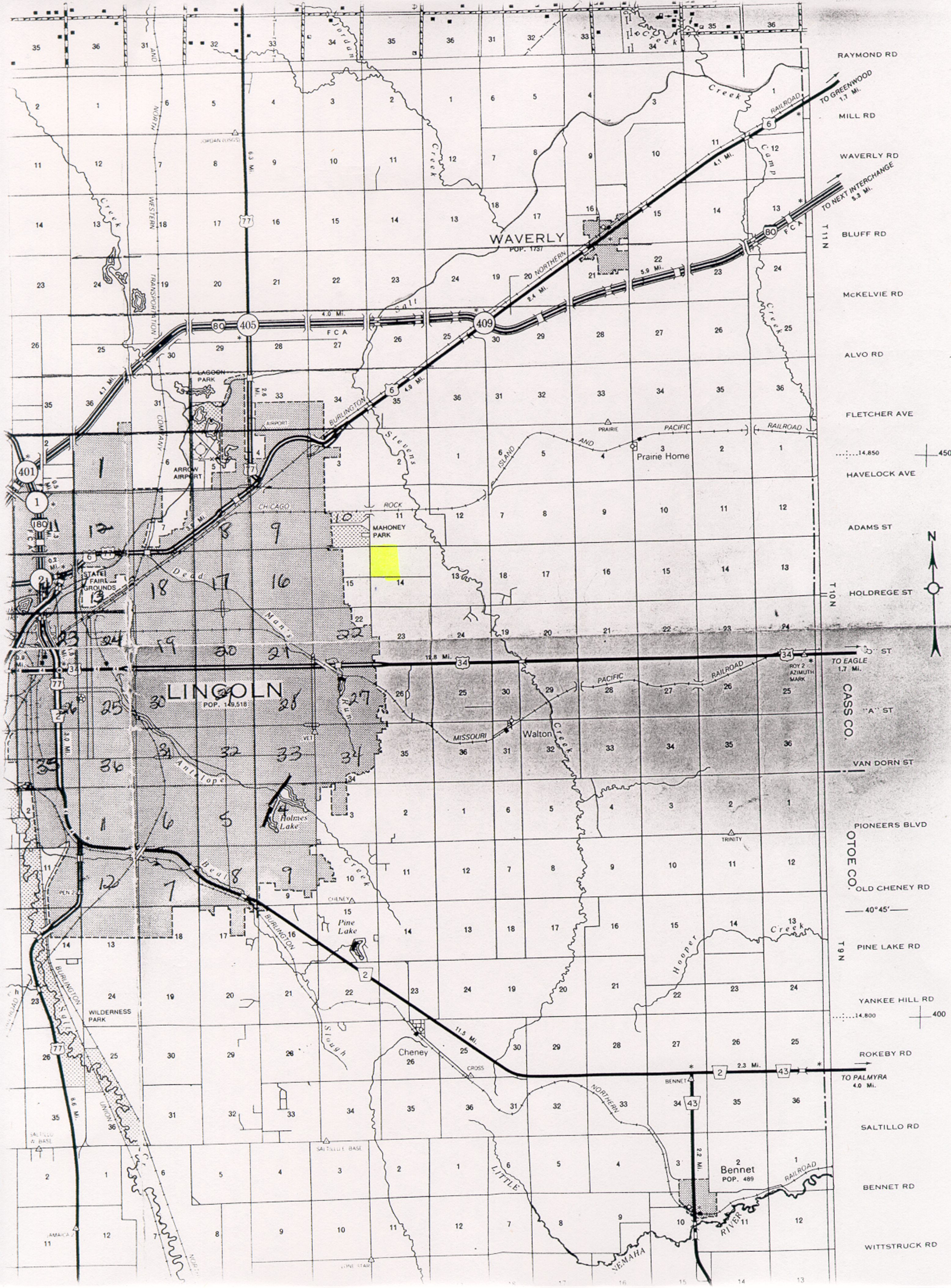

RAYMOND RD
MILL RD
WAVERLY RD
BLUFF RD
McKELVIE RD
ALVO RD
FLETCHER AVE
HAVELOCK AVE
ADAMS ST
HOLDREGE ST
"O" ST
"A" ST
VAN DORN ST
PIONEERS BLVD
OLD CHENEY RD
PINE LAKE RD
YANKEE HILL RD
ROKEBY RD
SALTILLO RD
BENNET RD
WITTSTRUCK RD
TO GREENWOOD 1.7 Mi.
TO NEXT INTERCHANGE 5.3 Mi.
TO EAGLE 1.7 Mi.
TO PALMYRA 4.0 Mi.
WAVERLY
POP. 1757
LINCOLN
POP. 149,518
Prairie Home
Walton
Cheney
Bennet
POP. 489
MAHONEY PARK
LAGOON PARK
ARROW AIRPORT
STATE FAIR GROUNDS
WILDERNESS PARK
Holmes Lake
Pine Lake
CASS CO.
OTOE CO.
T 11 N
T 10 N
T 9 N
40°45'
N
BURLINGTON
NORTHERN
CHICAGO
ROCK
ISLAND
AND
PACIFIC
RAILROAD
MISSOURI
CHICAGO AND NORTH WESTERN TRANSPORTATION COMPANY
FCA
Salt Creek
Stevens Creek
Dead Mans Run
Antelope
Beal
Hooper Creek
Camp Creek
LITTLE NEMAHA RIVER
Slough
Rock Creek
Walton Creek
14,850
450
14,800
400

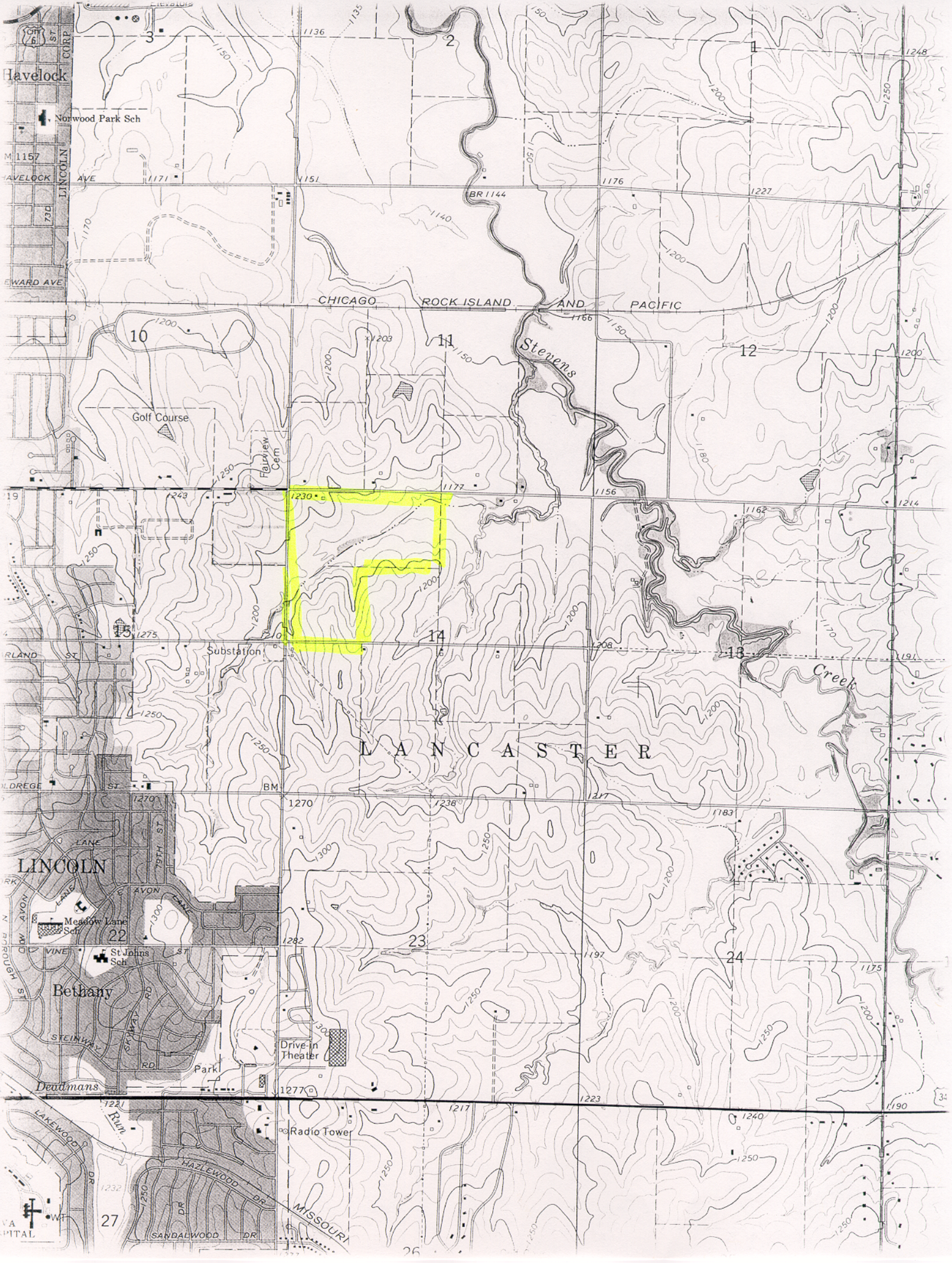

Havelock
Norwood Park Sch
HAVELOCK AVE
LINCOLN CORP
CHICAGO ROCK ISLAND AND PACIFIC
Stevens
Golf Course
Fairview Cem
Substation
LANCASTER
Creek
LINCOLN
Meadow Lane Sch
St Johns Sch
Bethany
Drive-in Theater
Park
Deadmans
Run
Radio Tower
HAZLEWOOD DR
MISSOURI
SANDALWOOD DR
LAKEWOOD DR
STEINWAY RD
SKYWAY RD
79TH ST
AVON LANE
VINE ST
BM

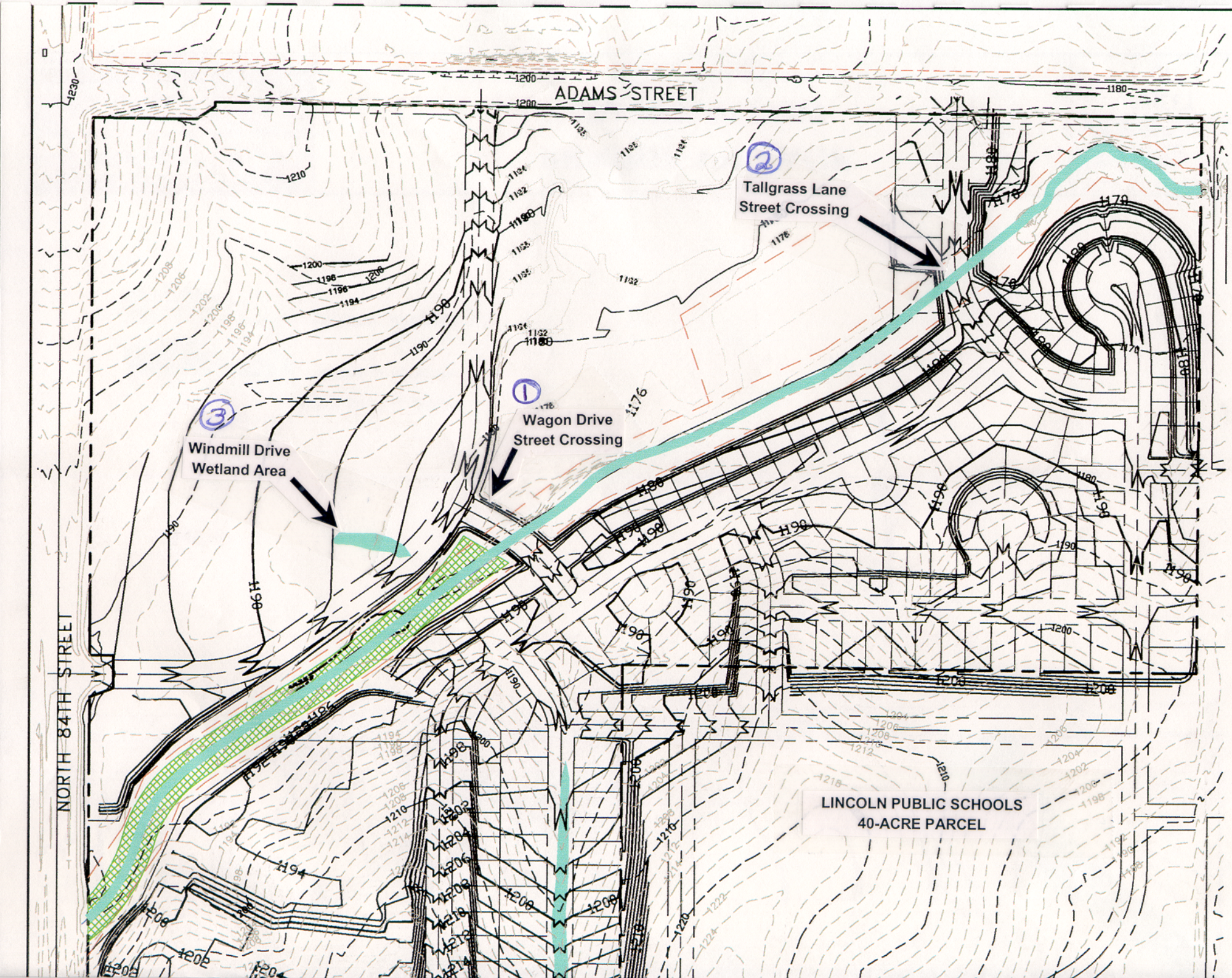
ADAMS STREET
NORTH 84TH STREET
1
Wagon Drive
Street Crossing
2
Tallgrass Lane
Street Crossing
3
Windmill Drive
Wetland Area
LINCOLN PUBLIC SCHOOLS
40-ACRE PARCEL

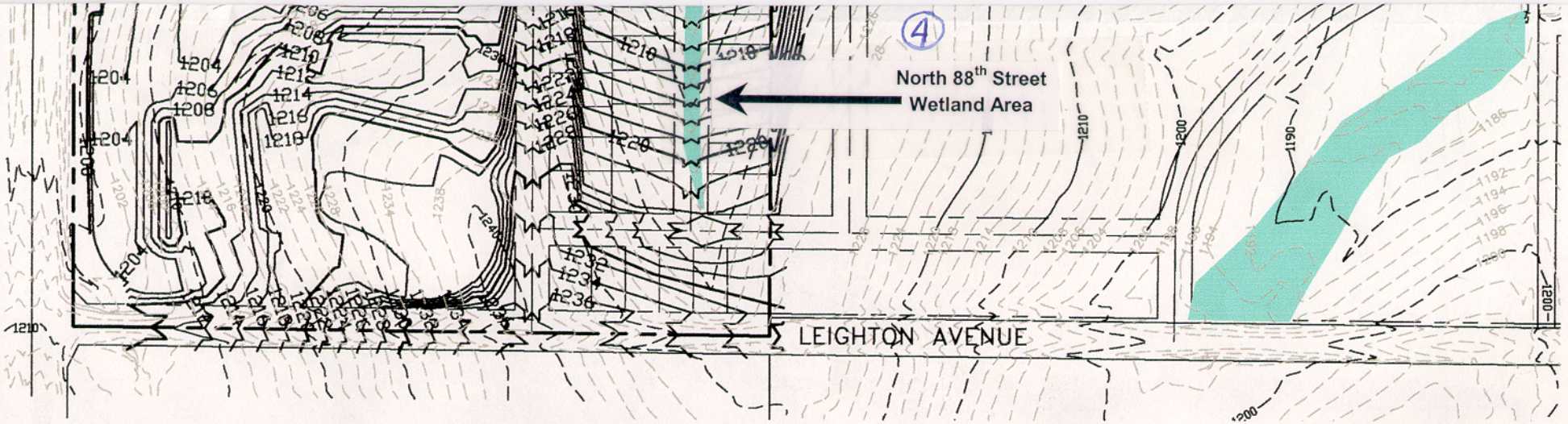

LEGEND

EXISTING CONTOUR

PROPOSED CONTOUR

JURISDICTIONAL WETLANDS AREA

POTENTIAL MITIGATION AREA

N

NO SCALE

EDC
ENGINEERING DESIGN CONSULTANTS
2200 Fletcher Ave. Suite 102, Lincoln, NE 68504 PH. 402-438-4014

PRAIRIE VILLAGE

GRADING EXHIBIT

Lincoln, Nebraska

Drawn By: lef
Dwg: gradingex
Date: 05/01/03
Job#: 01-058

FIGURE 2