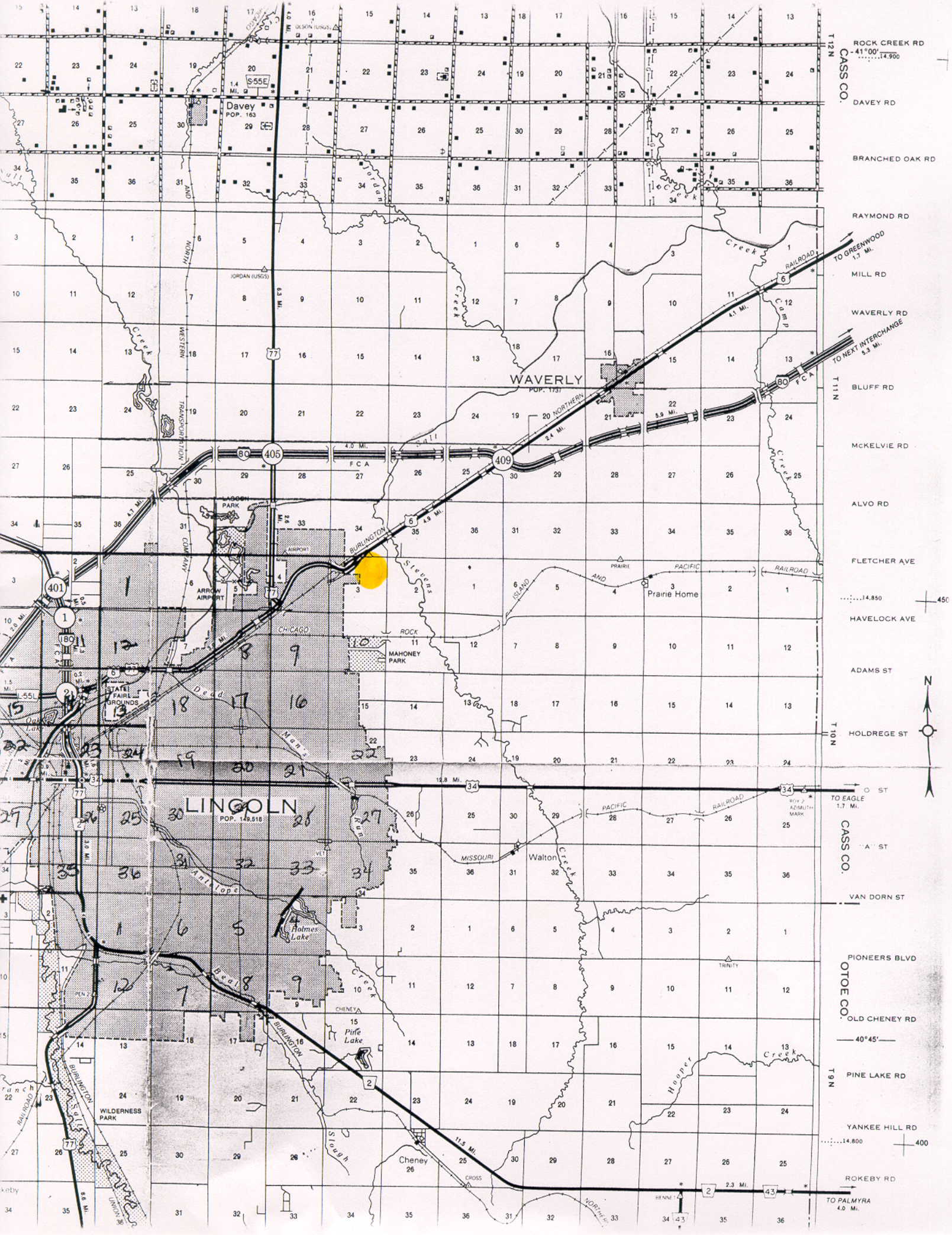

ROCK CREEK RD
DAVEY RD
BRANCHED OAK RD
RAYMOND RD
MILL RD
WAVERLY RD
BLUFF RD
McKELVIE RD
ALVO RD
FLETCHER AVE
HAVELOCK AVE
ADAMS ST
HOLDREGE ST
"O" ST
"A" ST
VAN DORN ST
PIONEERS BLVD
OLD CHENEY RD
PINE LAKE RD
YANKEE HILL RD
ROKEBY RD
CASS CO.
OTOE CO.
T 12 N
T 11 N
T 10 N
T 9 N
Davey
POP. 163
WAVERLY
POP. 1737
LINCOLN
POP. 149,518
Prairie Home
Walton
Cheney
Holmes Lake
Pine Lake
LAGOON PARK
ARROW AIRPORT
STATE FAIR GROUNDS
MAHONEY PARK
WILDERNESS PARK
TO GREENWOOD 1.7 Mi.
TO NEXT INTERCHANGE 5.3 Mi.
TO EAGLE 1.7 Mi.
TO PALMYRA 4.0 Mi.
41°00'
40°45'
N

6665 I NW (DAVEY)

UNITED STATES
DEPARTMENT OF THE INTERIOR
GEOLOGICAL SURVEY

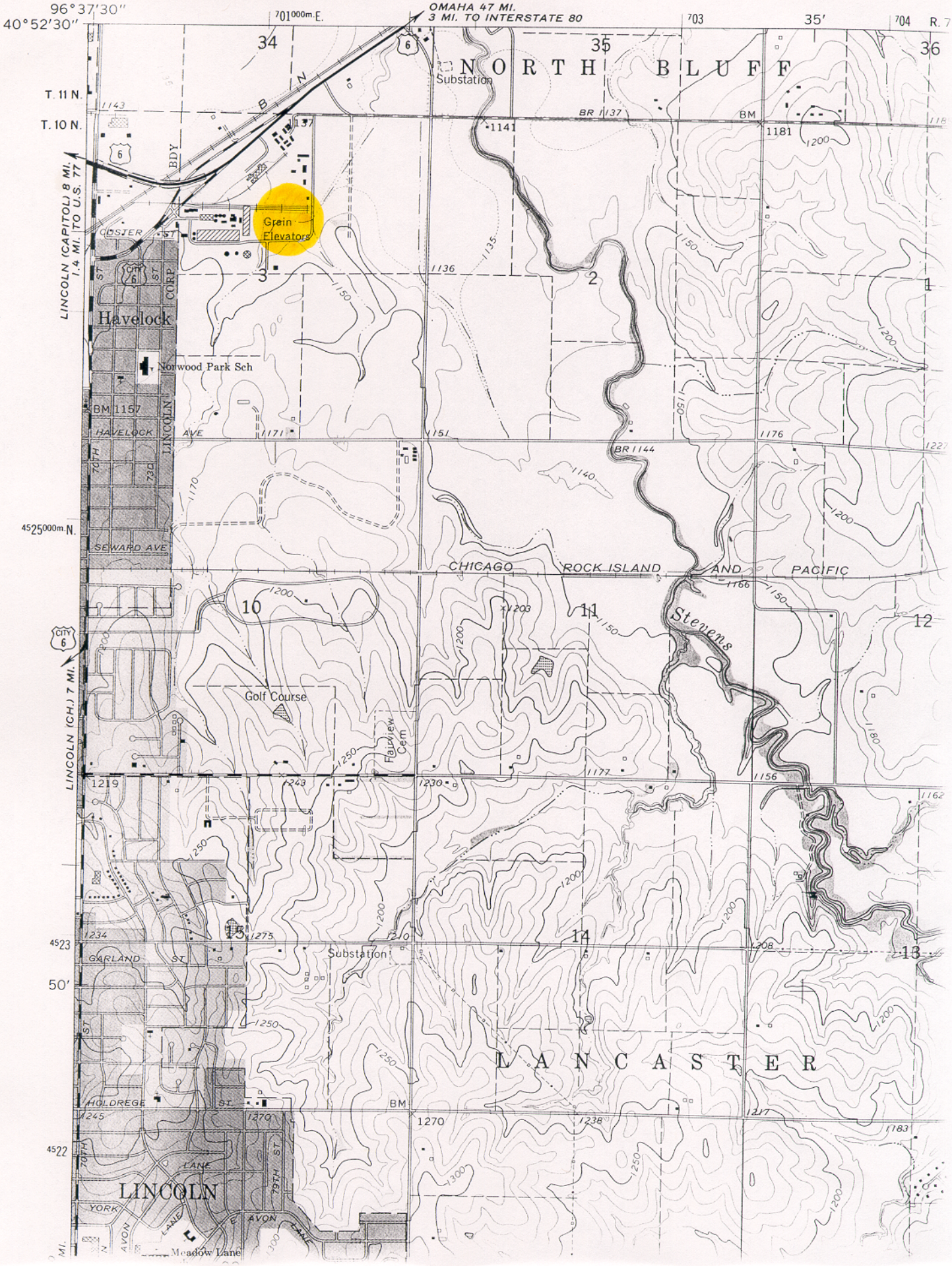

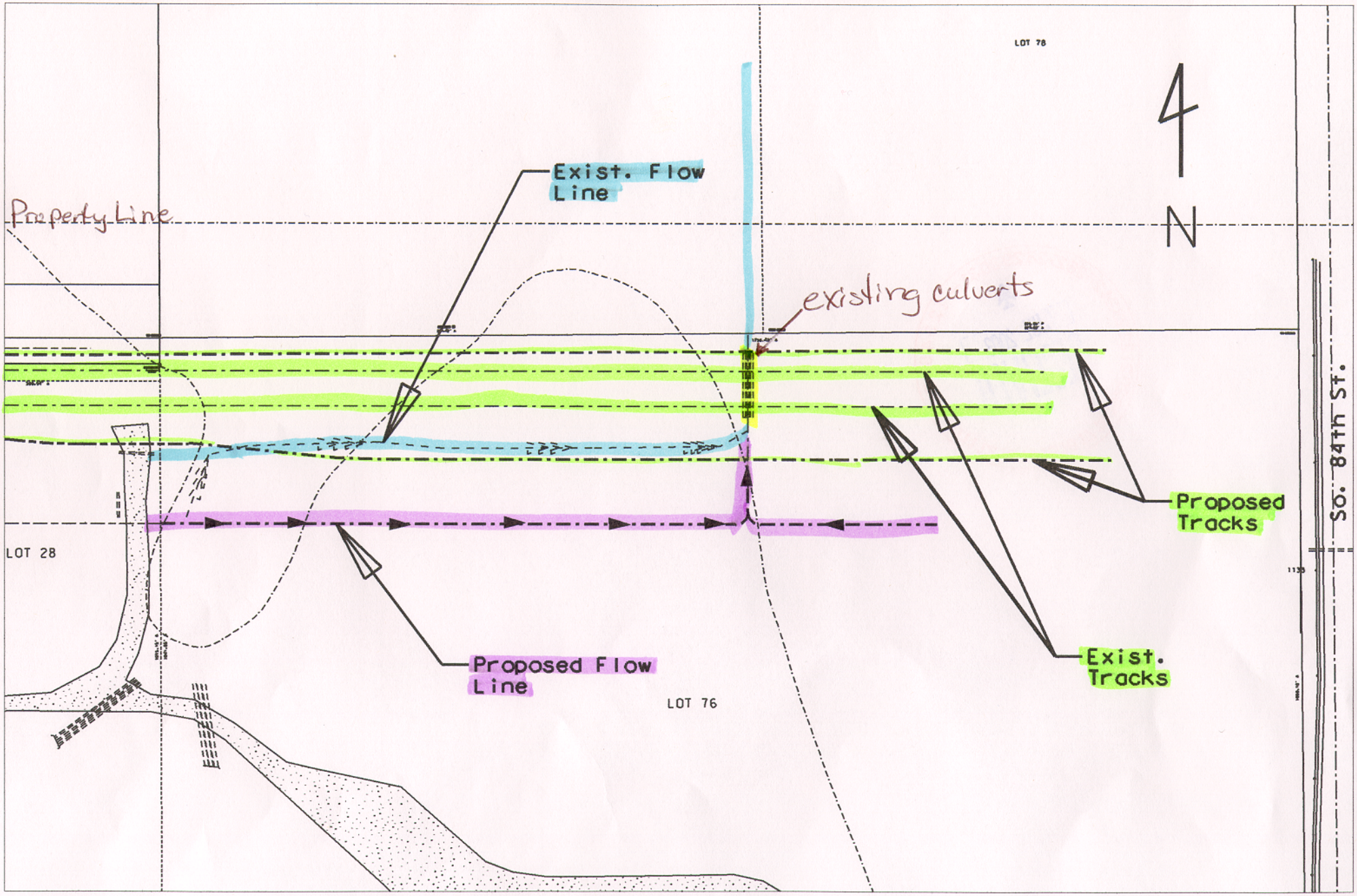
LOT 78
N
Exist. Flow Line
Property Line
existing culverts
Proposed Tracks
So. 84th St.
LOT 28
Proposed Flow Line
Exist. Tracks
LOT 76