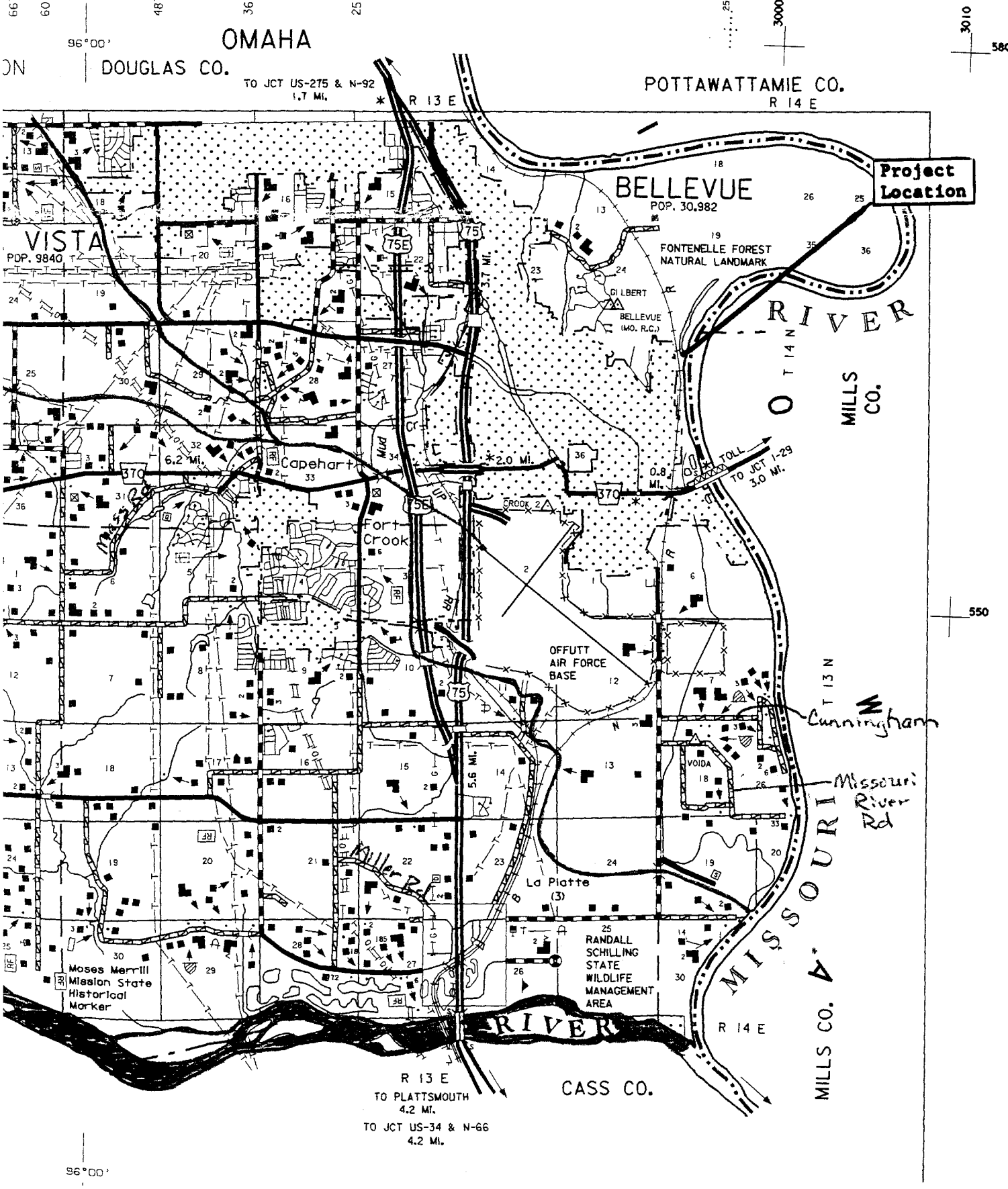
OMAHA
DOUGLAS CO.
POTTAWATTAMIE CO.
TO JCT US-275 & N-92
1.7 MI.
R 13 E
R 14 E
BELLEVUE
POP. 30,982
Project Location
VISTA
POP. 9840
FONTENELLE FOREST
NATURAL LANDMARK
GILBERT
BELLEVUE
(MO. R.C.)
MISSOURI RIVER
T 14 N
MILLS CO.
TOLL
TO JCT I-29
3.0 MI.
Capehart
Fort Crook
OFFUTT
AIR FORCE
BASE
T 13 N
Cunningham
VOIDA
Missouri River Rd
La Platte
(3)
RANDALL
SCHILLING
STATE
WILDLIFE
MANAGEMENT
AREA
Moses Merrill
Mission State
Historical
Marker
MISSOURI RIVER
R 14 E
MILLS CO.
R 13 E
TO PLATTSMOUTH
4.2 MI.
TO JCT US-34 & N-66
4.2 MI.
CASS CO.
96°00'

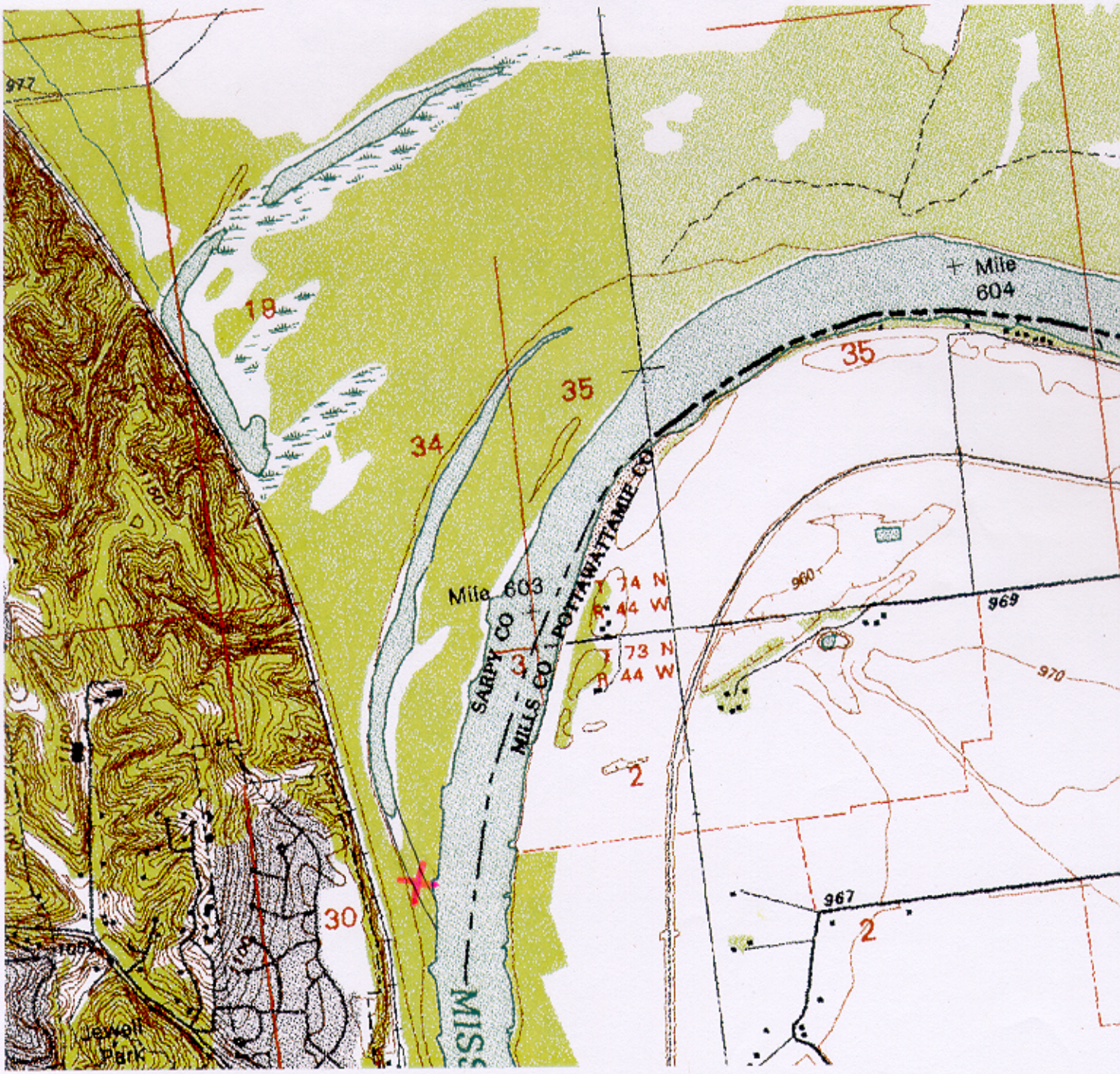

X = Project Location

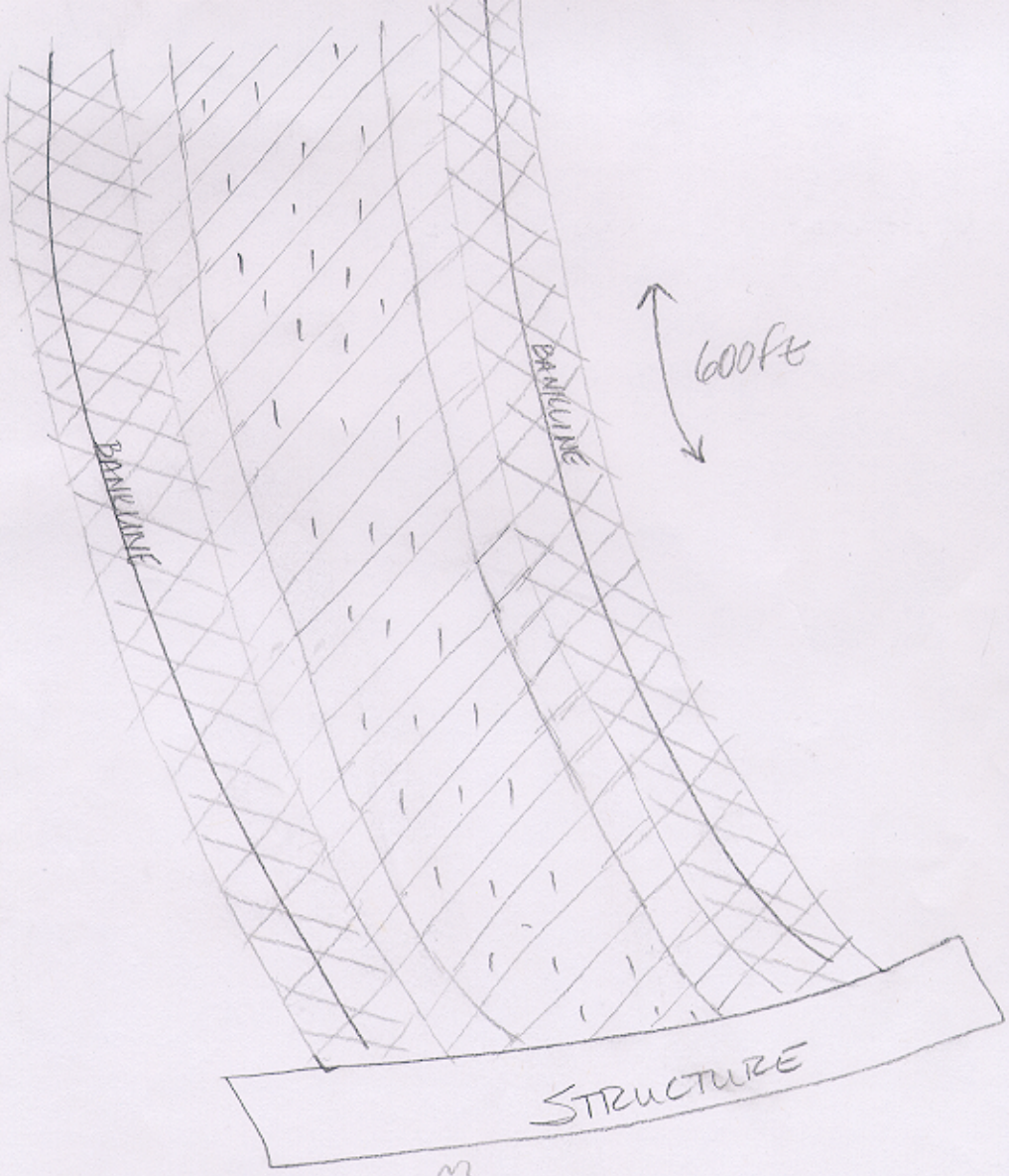

600x1.5x40 =

36,000 cuft or
12,000 cu yds
excavated

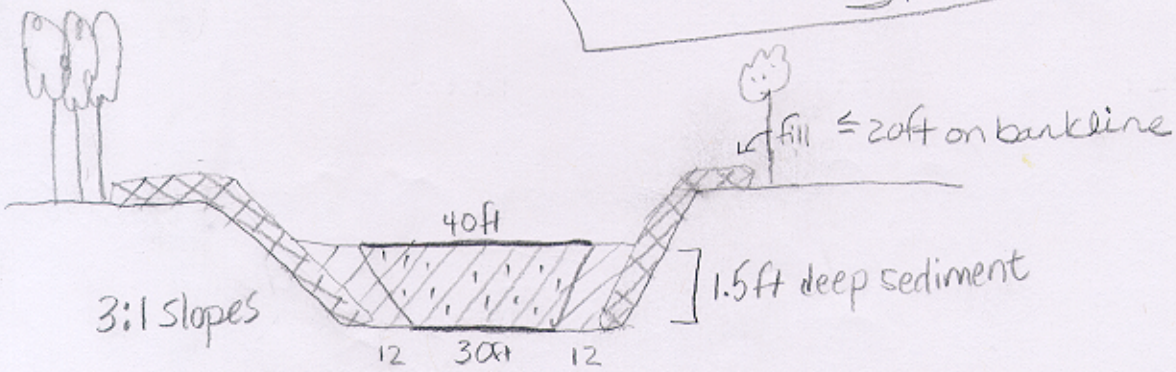

fill or sidecast ar

sediment build up

excavated area

2002 THALWEG ELEVATION

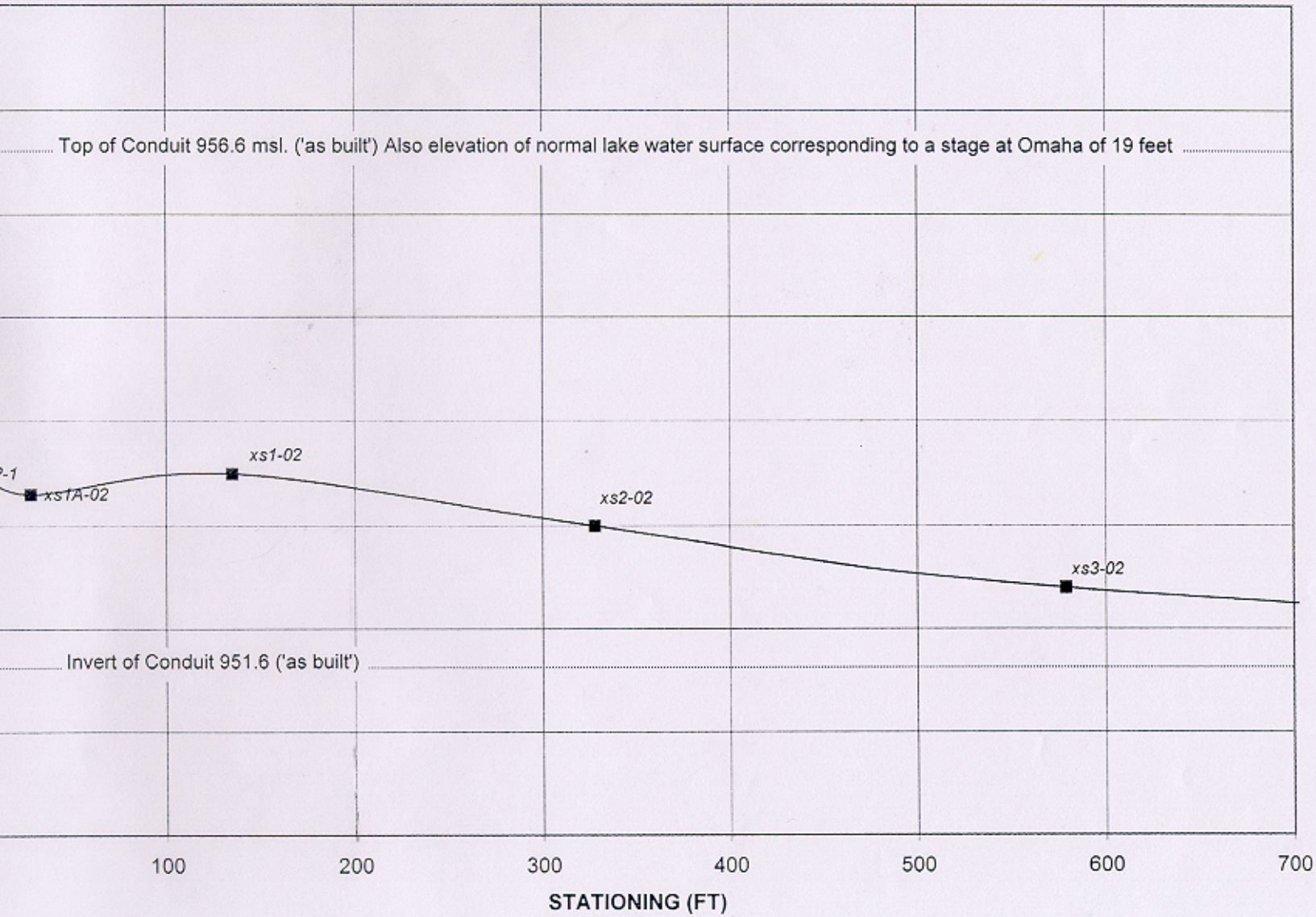

2002 THALWEG ELEVATION

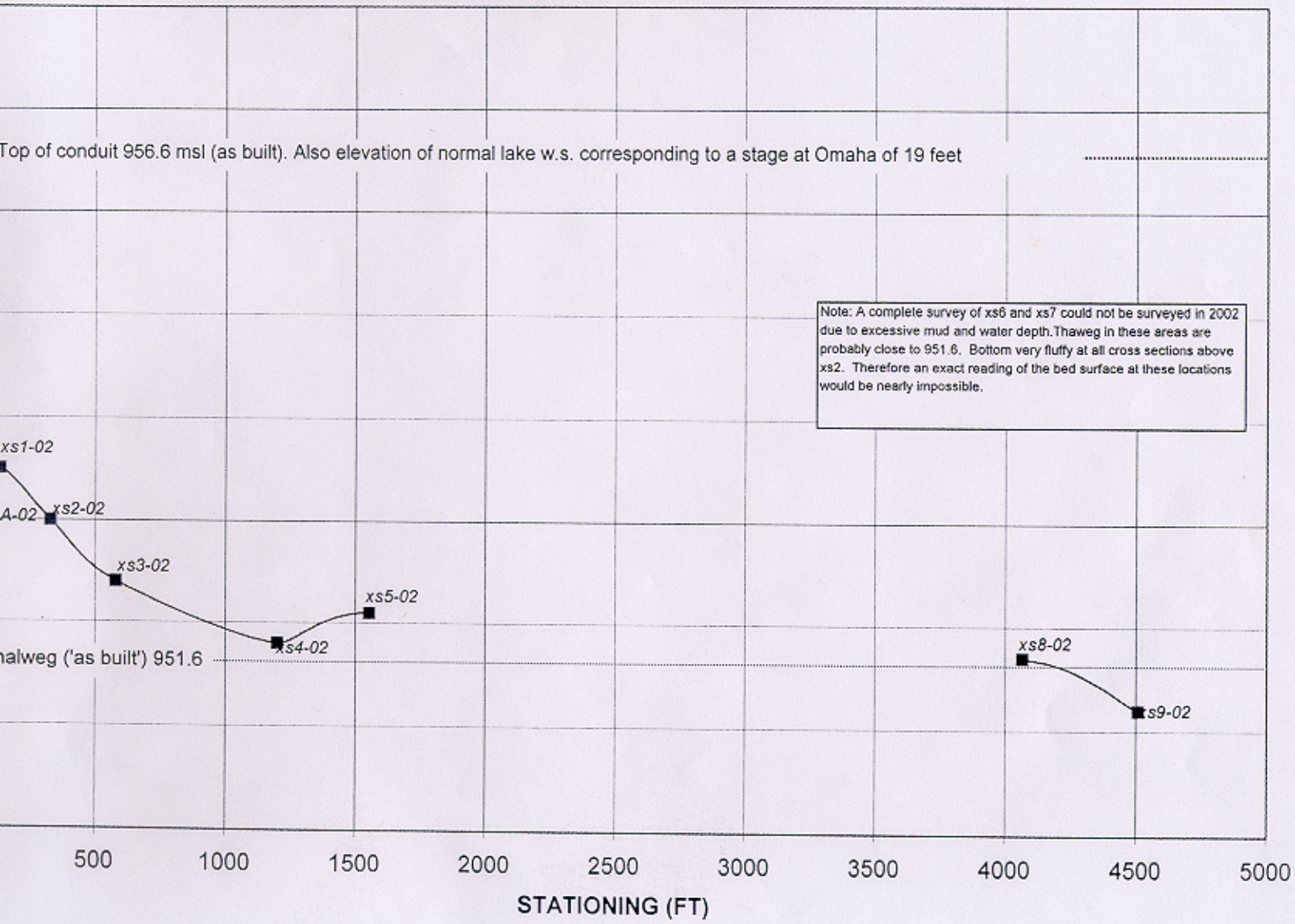


xs3-02
xs2-02
xs1-02
xs1A-0
P-1