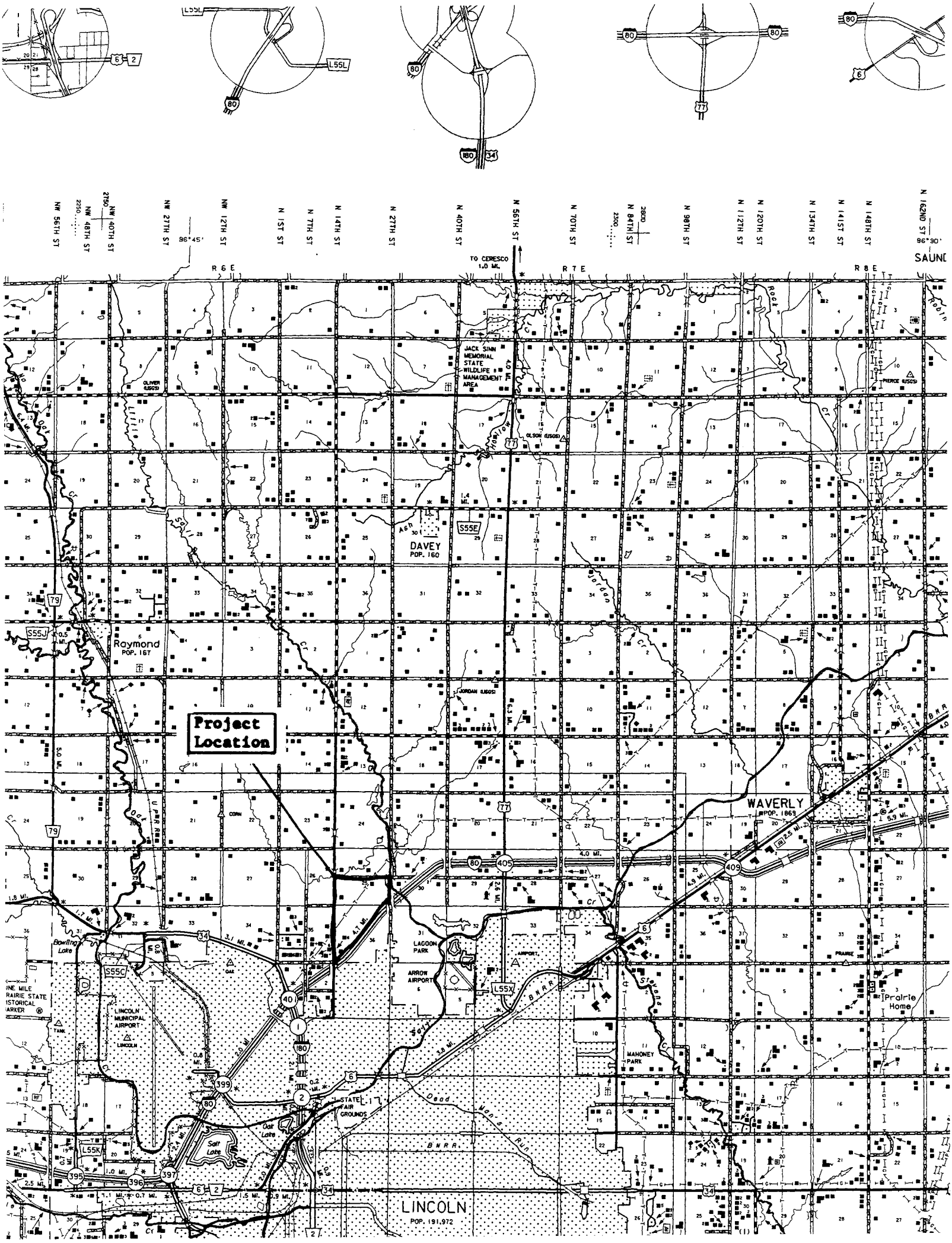

Project Location
TO CERESCO 1.0 MI.
R 6 E
R 7 E
R 8 E
NW 56TH ST
NW 48TH ST
NW 40TH ST
NW 27TH ST
NW 12TH ST
N 1ST ST
N 7TH ST
N 14TH ST
N 27TH ST
N 40TH ST
N 56TH ST
N 70TH ST
N 84TH ST
N 98TH ST
N 112TH ST
N 120TH ST
N 134TH ST
N 141ST ST
N 148TH ST
N 162ND ST
96°45'
96°30'
JACK SINN MEMORIAL STATE WILDLIFE MANAGEMENT AREA
OLIVER (USGS)
OLSON (USGS)
PIERCE (USGS)
DAVEY
POP. 160
Raymond
POP. 167
JORDAN (USGS)
WAVERLY
POP. 1869
LAGOON PARK
ARROW AIRPORT
AIRPORT
Bowling Lake
LINCOLN MUNICIPAL AIRPORT
STATE FAIR GROUNDS
Oak Lake
Salt Lake
MAHONEY PARK
Prairie Home
LINCOLN
POP. 191,972

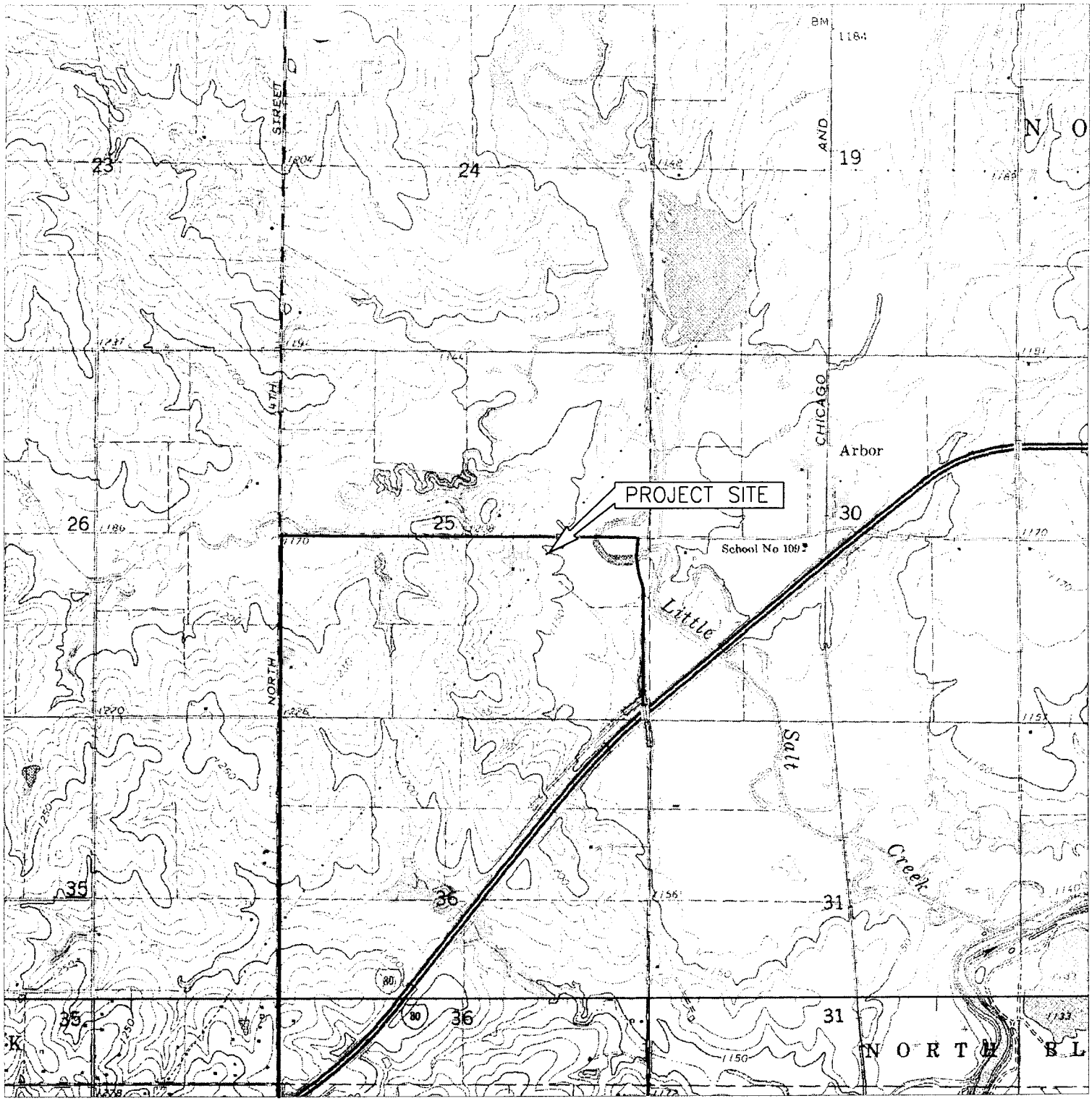

1 1/2 0 1 MILE

1000 0 1000 2000 3000 4000 5000 6000 7000 FEET

N

LOCATION / TOPOGRAPHIC MAP
STONE BRIDGE CREEK DEVELOPMENT SITE
SOUTHEAST OF THE INTERSECTION OF NORTH 14th STREET AND ARBOR ROAD
LINCOLN, NEBRASKA

Project Mngr: PLS	Terracon		Project No. 05027188
Designed By: PLS			Scale: AS SHOWN
Drawn By: RSN	2211 S. 156th Circle Omaha, NE 68130		File No. 2E188R01
Checked By: RMB			Date: FEBRUARY 2003
Approved By: RMB	Figure No.		1

R0 RSN 1/03/03

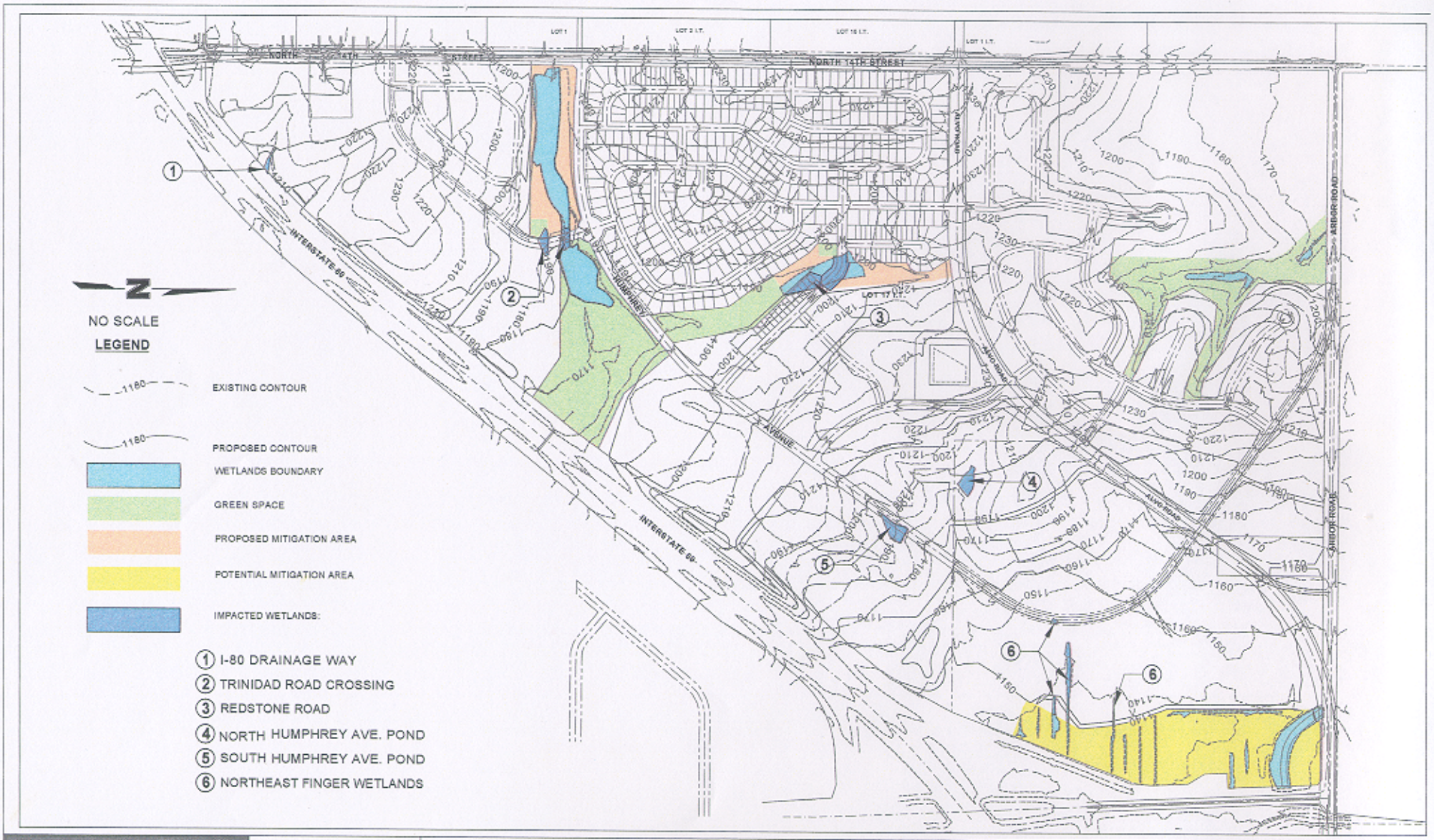

EDC
ENGINEERING DESIGN CONSULTANTS

2200 Fletcher Ave., Ste. 102
Lincoln, NE 68504
402-438-4014

STONE BRIDGE CREEK

WETLANDS EXHIBIT

Lincoln, Nebraska

Drawn By: LEF
Dwg.: GREX05_21
Date: 5/21/03

FIGURE 3