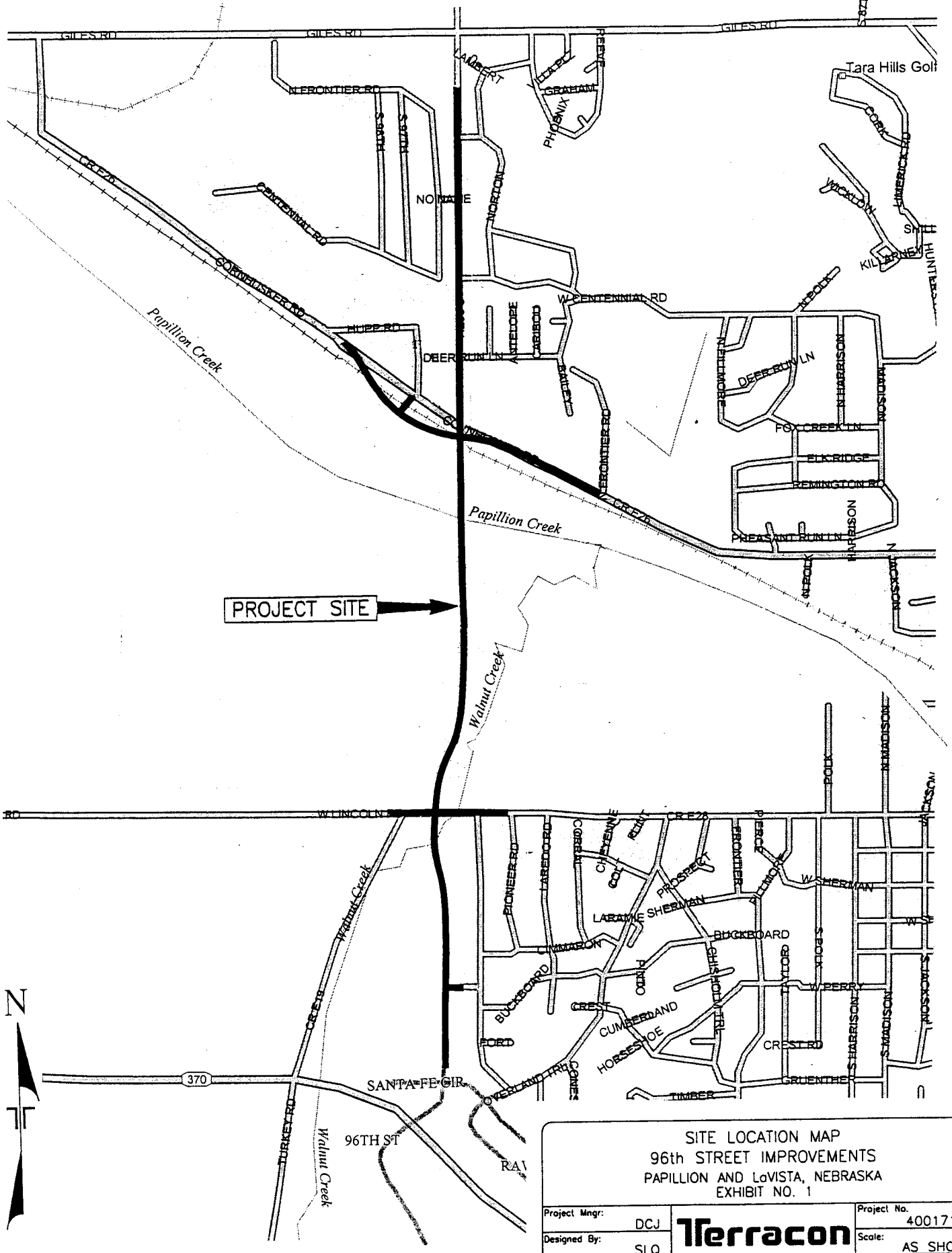

Scale: 1"=1,320'
Figure modified from Delorme Street Atlas USA

SITE LOCATION MAP
96th STREET IMPROVEMENTS
PAPILLION AND LaVISTA, NEBRASKA
EXHIBIT NO. 1

Project Mngr: DCJ	Terracon	Project No.	40017195
Designed By: SLQ		Scale:	AS SHOWN
Drawn By: SLQ	2211 S. 156th Circle Omaha, NE 68130	File No.	1E195R01
Checked By: DCJ		Date:	MAY 2002
Approved By: DMS		EXHIBIT NO. 1	

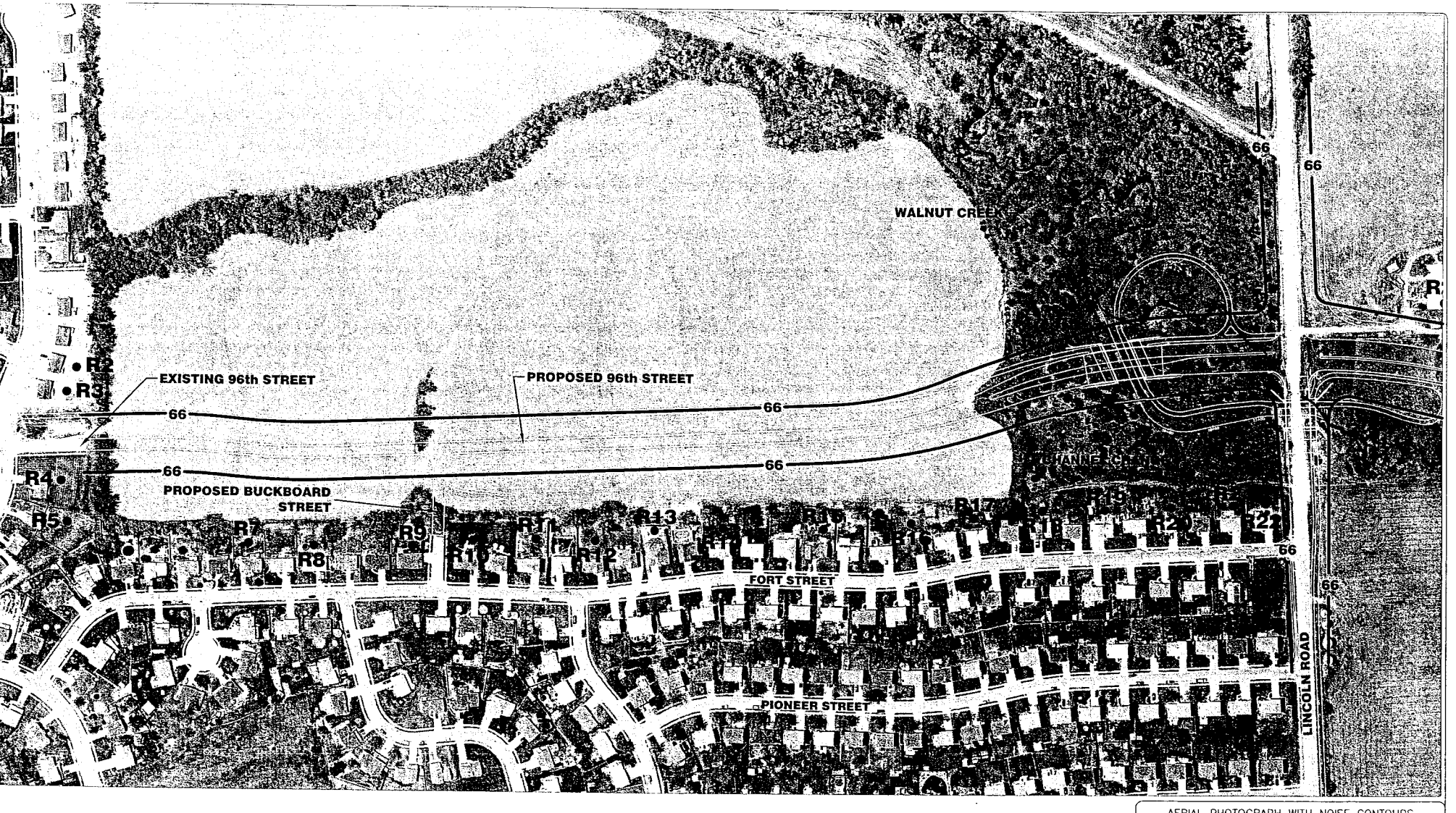

N

0 200

Approximate Scale (Ft.)
Scale factor= 1:2400

LEGEND

B1	BUSINESS RECEPTOR NUMBER
R3	RESIDENTIAL RECEPTOR NUMBER
●	RECEPTOR LOCATION
—66—	NOISE LEVEL CONTOUR

R3 RSN 11/25/02

AERIAL PHOTOGRAPH WITH NOISE CONTOURS
96th STREET IMPROVEMENTS
GILES ROAD TO HIGHWAY 370
SARPY COUNTY, NEBRASKA

Project Mngr: DCJ	Terracon	Project No. 40017195	
Designed By: DCJ		Scale: AS SHOWN	
Drawn By: RSN	2211 S. 156th Circle Omaha, NE 68130	File No 1E195R11	
Checked By: DCJ		Date: SEPT. 2002	
Approved By: DCJ	Figure No. SHEET 1 OF 5 EXHIBIT NO. 9		

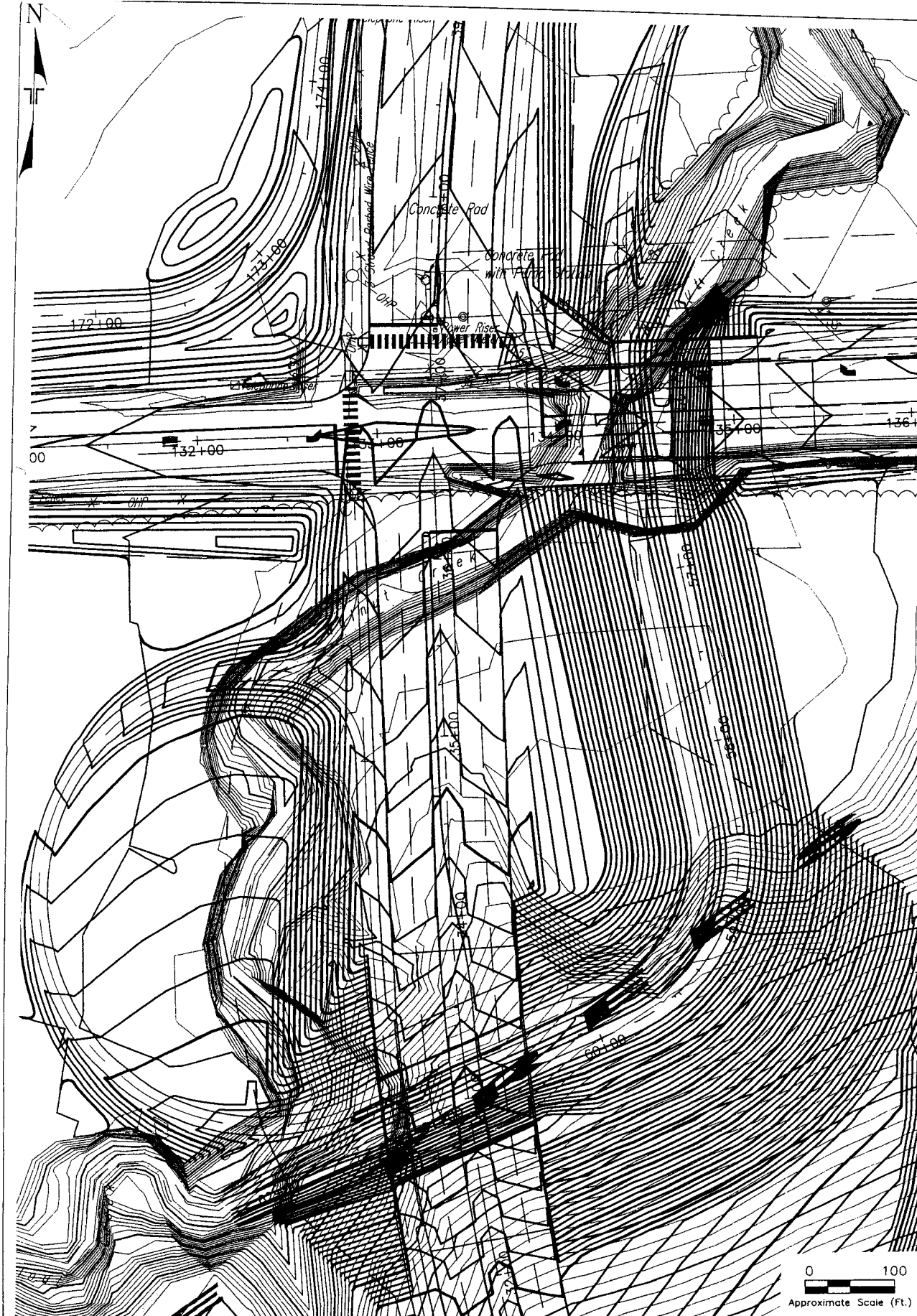

PROPOSED CHANNEL CHANGE, WALNUT CREEK
96th STREET IMPROVEMENTS
GILES ROAD TO NEBRAKA HIGHWAY 370
PAPILLION AND LA VISTA, NEBRASKA

Project Mngr: PLS	Terracon	Project No.	40017195
Designed By: PLS		Scale:	AS SHOWN
Drawn By: RSN	2211 S. 156th Circle Omaha, NE 68130	File No.	1E195R07
Checked By: PLS		Date:	MAY 2002

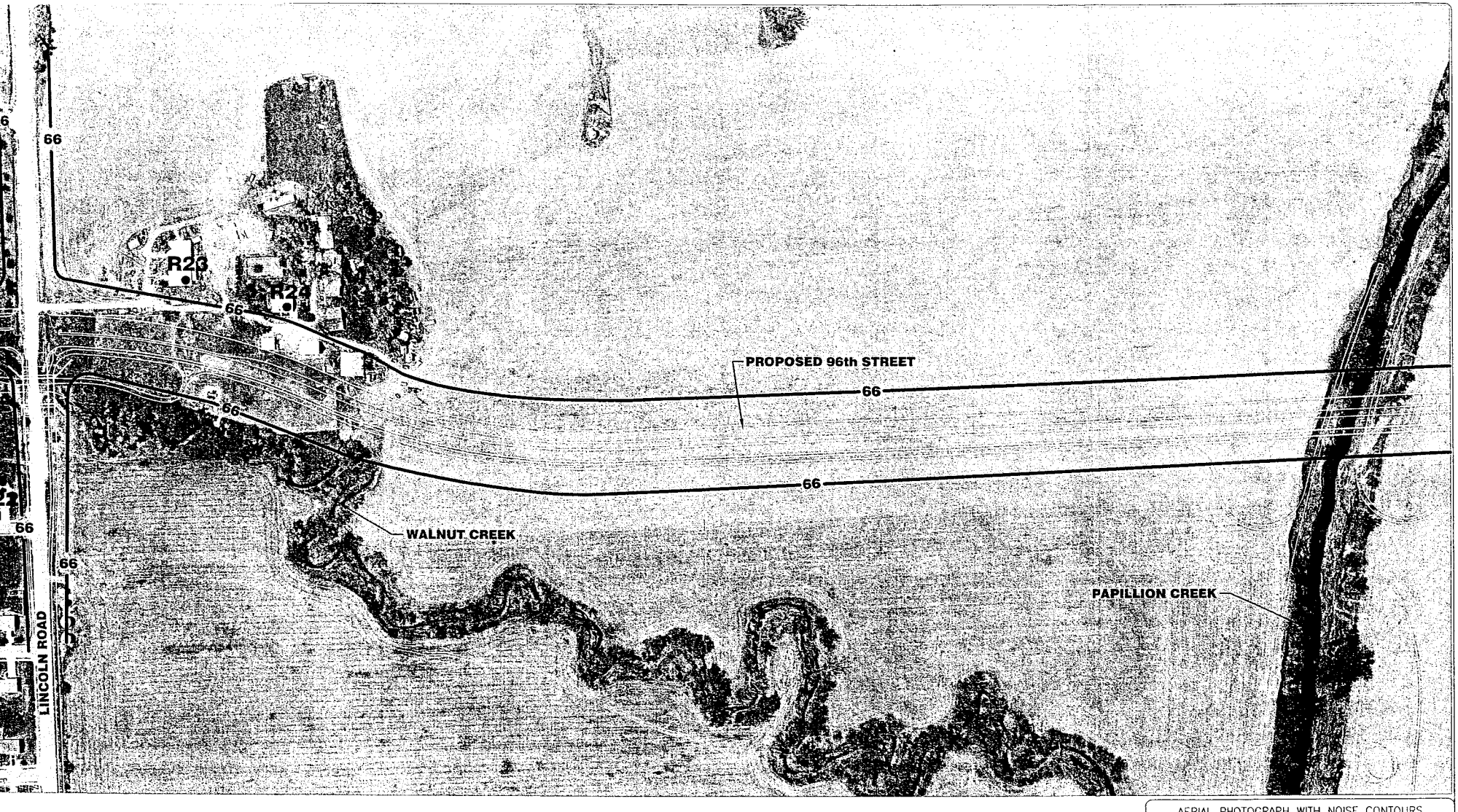

N

0 200

Approximate Scale (Ft.)
Scale factor= 1:2400

LEGEND

B1	BUSINESS RECEPTOR NUMBER
R3	RESIDENTIAL RECEPTOR NUMBER
●	RECEPTOR LOCATION
—66—	NOISE LEVEL CONTOUR

R3 RSN 11/25/02

AERIAL PHOTOGRAPH WITH NOISE CONTOURS
96th STREET IMPROVEMENTS
GILES ROAD TO HIGHWAY 370
SARPY COUNTY, NEBRASKA

Project Mngr: DCJ	Terracon	Project No. 40017195	
Designed By: DCJ		Scale: AS SHOWN	
Drawn By: RSN	2211 S. 156th Circle Omaha, NE 68130	File No. 1E195R11	
Checked By: DCJ		Date: SEPT. 2002	
Approved By: DCJ	Figure No. SHEET 2 OF 5 EXHIBIT NO. 9		



N

0 200

Approximate Scale (Ft.)
Scale factor= 1:2400

LEGEND

B1	BUSINESS RECEPTOR NUMBER
R3	RESIDENTIAL RECEPTOR NUMBER
●	RECEPTOR LOCATION
—66—	NOISE LEVEL CONTOUR

R3 RSN 11/25/02

AERIAL PHOTOGRAPH WITH NOISE CONTOURS
96th STREET IMPROVEMENTS
GILES ROAD TO HIGHWAY 370
SARPY COUNTY, NEBRASKA

Project Mngr: DCJ	Terracon	Project No. 40017195	
Designed By: DCJ		Scale: AS SHOWN	
Drawn By: RSN	2211 S. 156th Circle Omaha, NE 68130	File No. 1E195R11	
Checked By: DCJ		Date: SEPT. 2002	
Approved By: DCJ	Figure No. SHEET 3 OF 5 EXHIBIT NO. 9		

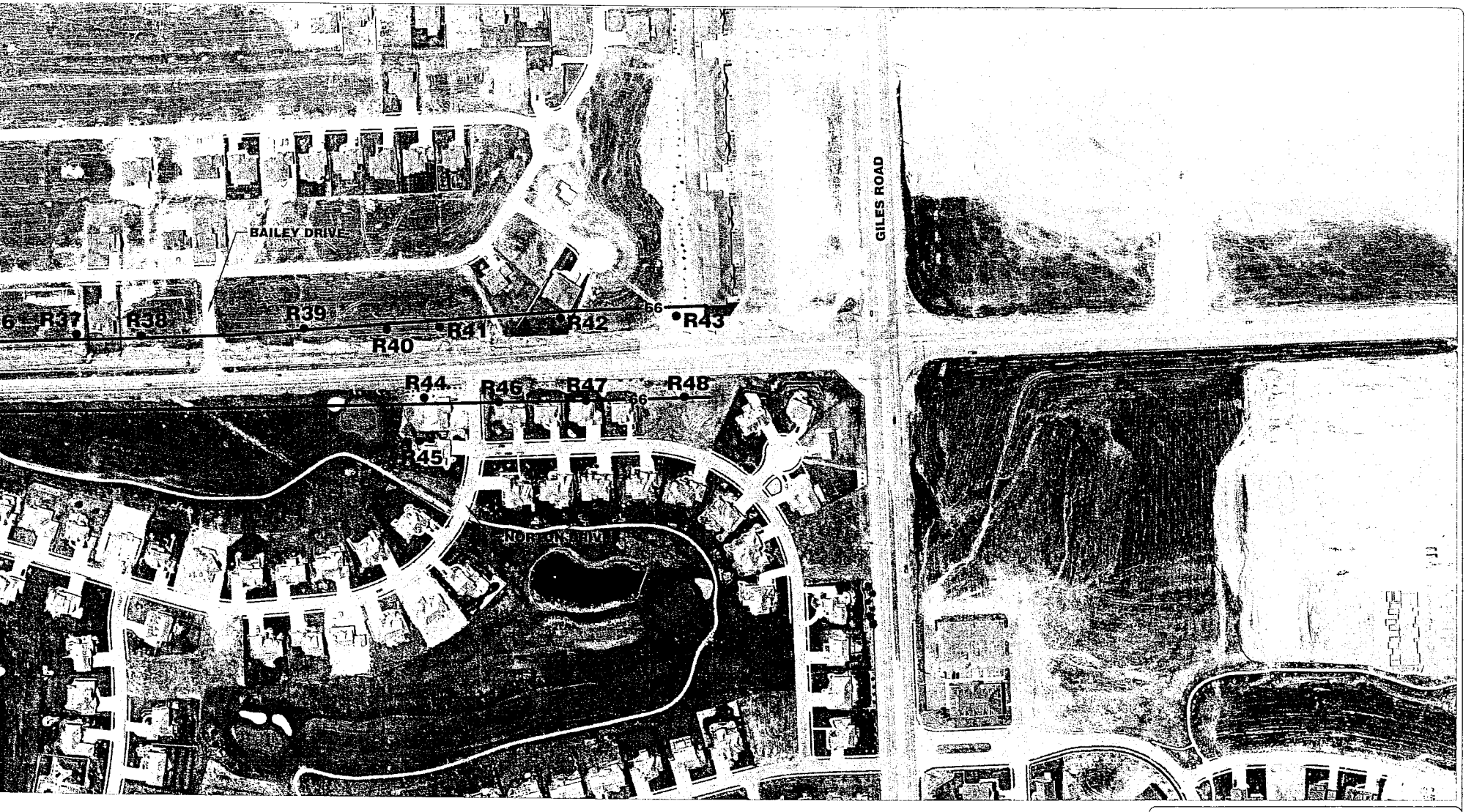

N

0 200

Approximate Scale (Ft.)
Scale factor= 1:2400

LEGEND

B1	BUSINESS RECEPTOR NUMBER
R3	RESIDENTIAL RECEPTOR NUMBER
●	RECEPTOR LOCATION
—66—	NOISE LEVEL CONTOUR

R3 RSN 11/25/02

AERIAL PHOTOGRAPH WITH NOISE CONTOURS
96th STREET IMPROVEMENTS
GILES ROAD TO HIGHWAY 370
SARPY COUNTY, NEBRASKA

Project Mngr: DCJ	Terracon	Project No.	40017195
Designed By: DCJ		Scale:	AS SHOWN
Drawn By: RSN	2211 S. 156th Circle Omaha, NE 68130	File No.	1E195R11
Checked By: DCJ		Date:	SEPT. 2002
Approved By: DCJ	Figure No.	SHEET 4 OF 5 EXHIBIT NO. 9	



LEGEND

B1	BUSINESS RECEPTOR NUMBER
R3	RESIDENTIAL RECEPTOR NUMBER
●	RECEPTOR LOCATION
—66—	NOISE LEVEL CONTOUR

0 200

Approximate Scale (Ft.)
Scale factor= 1:2400

R3 RSN 11/25/02

AERIAL PHOTOGRAPH WITH NOISE CONTOURS
96th STREET IMPROVEMENTS
GILES ROAD TO HIGHWAY 370
SARPY COUNTY, NEBRASKA

Project Mngr: DCJ	Terracon	Project No. 40017195	
Designed By: DCJ		Scale: AS SHOWN	
Drawn By: RSN	2211 S. 156th Circle Omaha, NE 68130	File No. 1E195R12	
Checked By: DCJ		Date: SEPT. 2002	
Approved By: DCJ	Figure No. SHEET 5 OF 5 EXHIBIT NO. 9		