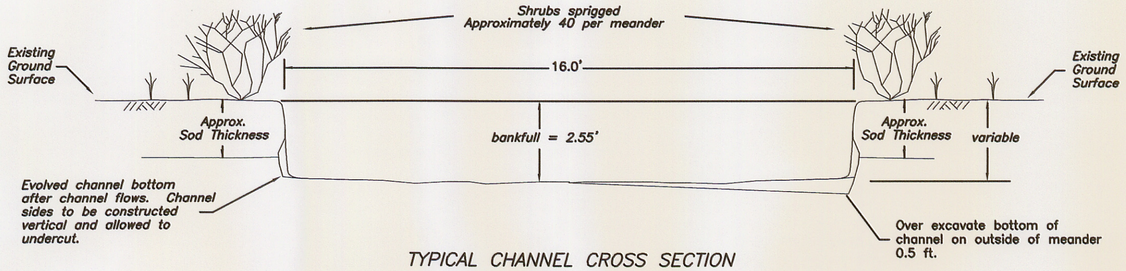

TYPICAL CHANNEL CROSS SECTION
STATION 40+00 to 144+00
N.T.S.

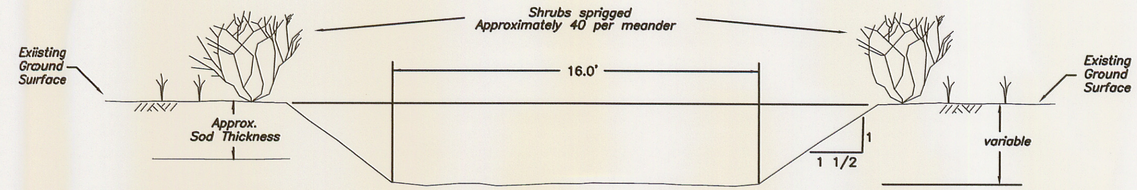

TYPICAL CHANNEL CROSS SECTION
STATION 8+87 to 40+00
N.T.S.

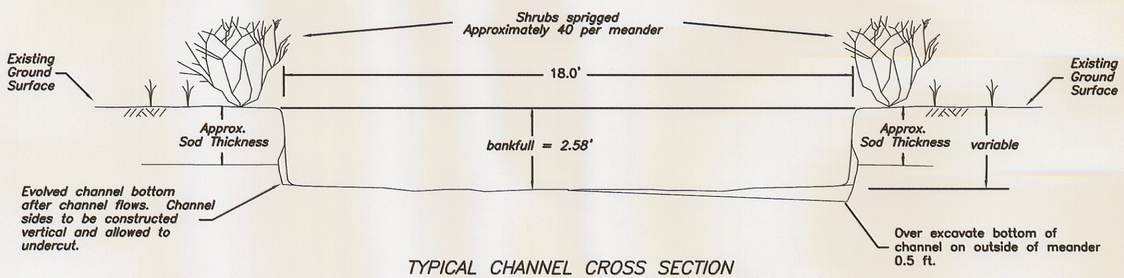

TYPICAL CHANNEL CROSS SECTION
STATION 144+00 to 345+00
N.T.S.

FISHER RIVER CHANNEL SUMMARY

Channel Station	Channel Length	Sinuosity	Bankfull Elevation	Elevation Difference	Bankfull Slope	Bankfull Depth	Channel Invert Elevation	Bankfull Width
ft.	ft.			ft.	ft./ft.	ft.		ft.
887							3484.80	
	3113	1.59			Transition Section			
4000			3488.02				3485.47	
	4950	2.25		2.76	0.000558	2.55		16.0
8950			3485.26				3482.71	
	5450	1.65		3.04	0.000558	2.55		16.0
14400			3482.22				3479.67/3479.64	
	11400	2.07		2.09	0.000183	2.58		18.0
25800			3480.13				3477.55	
	5600	1.64		1.02	0.000182	2.58		18.0
31400			3479.11				3476.53	
	3100	1.73		0.57	0.000184	2.58		18.0
34500			3478.54				3475.96	