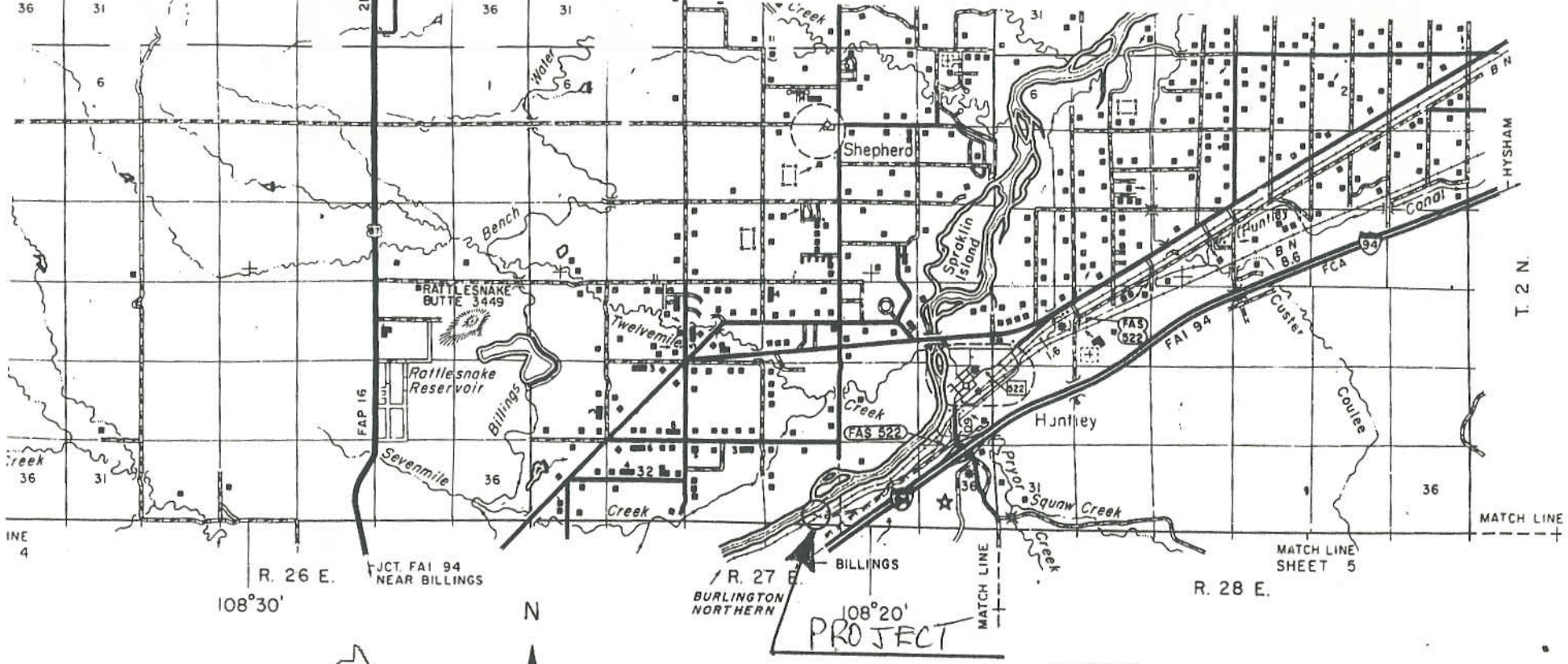

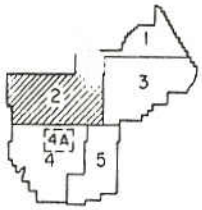

KEY TO SHEETS

N

KEY TO COUNTIES

REVISIONS

Federal-aid System 7-1-76
Local System (Partial) 12-31-80

GENERAL HIGHWAY MAP
YELLOWSTONE COUNTY
MONTANA

PREPARED BY THE
MONTANA DEPARTMENT OF HIGHWAYS
PLANNING AND RESEARCH BUREAU

IN COOPERATION WITH THE
U. S. DEPARTMENT OF TRANSPORTATION
FEDERAL HIGHWAY ADMINISTRATION

SCALE
0 ½ 1 2 3 4 5 MILES

BASE MAP COMPILED _____ 1961

200190147

SHEET 2 OF 5 MAP SHEETS AND 1 SUPPLEMENTAL SHEET

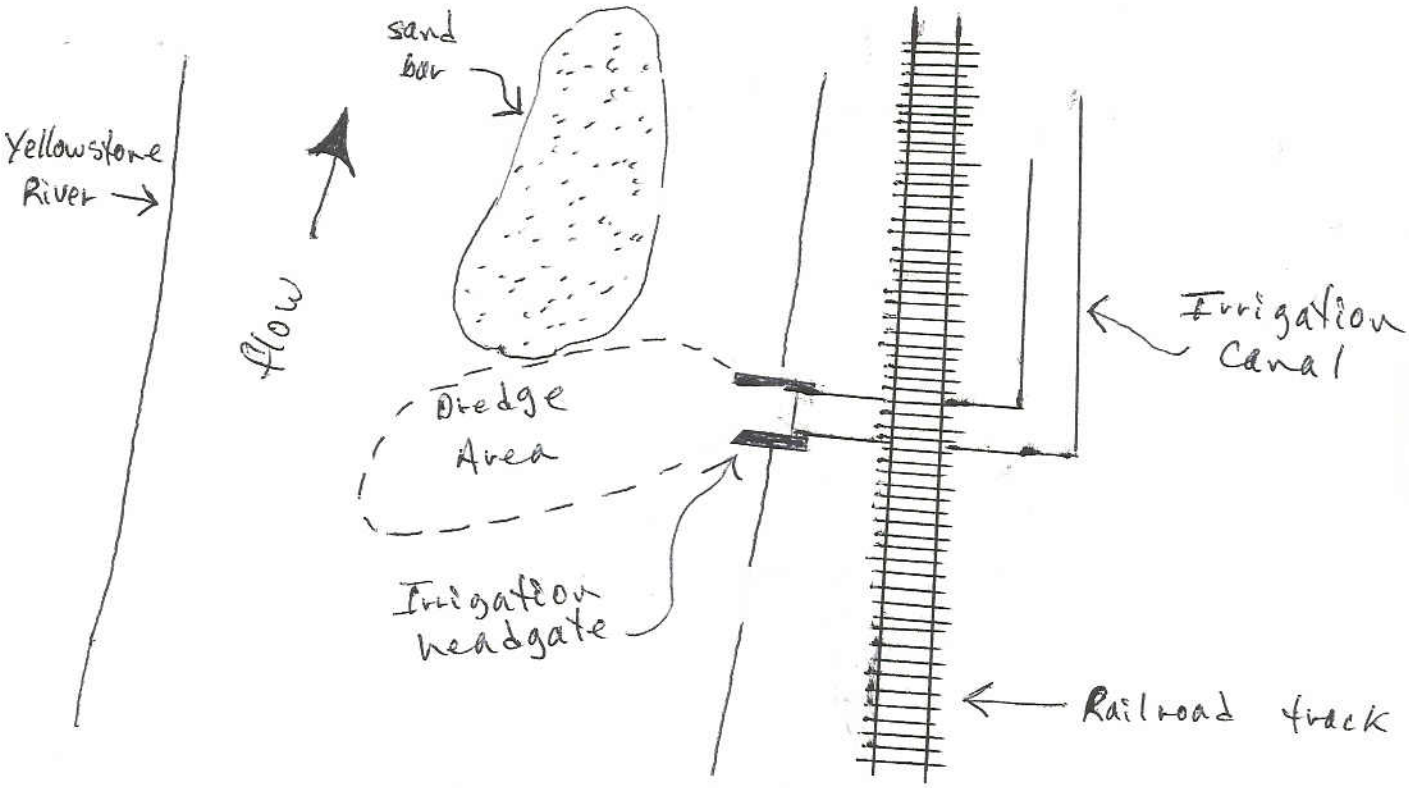

PLAN VIEW
(Not to scale)

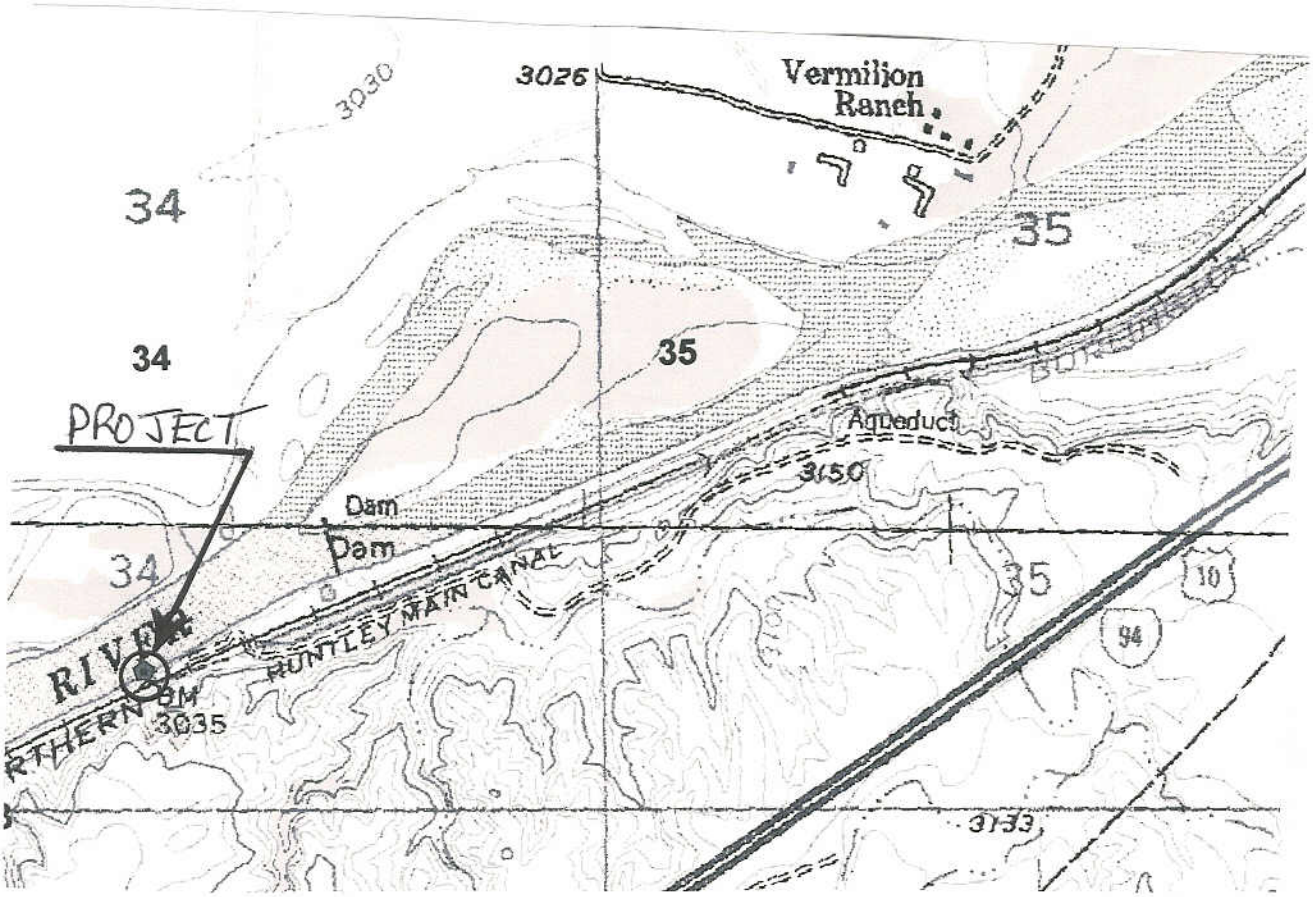

VICINITY MAP

20019014 7