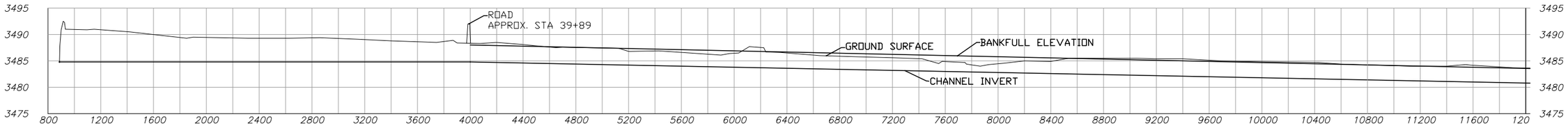

STA 8+00 to 120+00

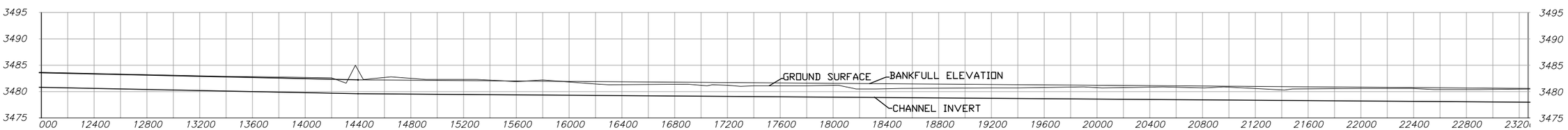

STA 120+00 to 230+00

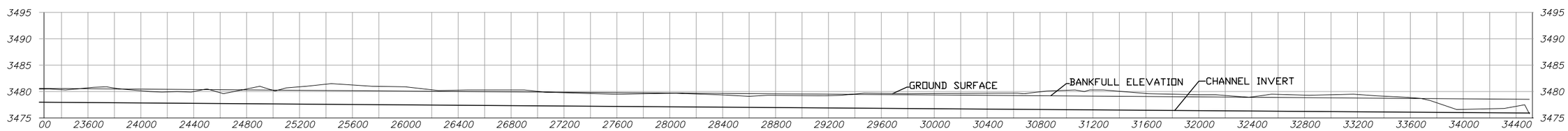

STA 232+00 to 345+00

		Date
Designed	FEB &MM	3/03
Drawn	FEB	4/03
Checked	FEB	4/03
Approved		

CHANNEL & GROUND PROFILES
FISHER RIVER RESTORATION
BIG MEADOWS & MONK WRP

FLATHEAD COUNTY MONTANA

NRCS
Natural Resources Conservation Service
United States Department of Agriculture

File Name

Drawing No.

Sheet 4 of