Cove Irrigation
Work site map

North ↑

Wing Dam Height ranges from 10ft near the overflow to water level where it meets the river.

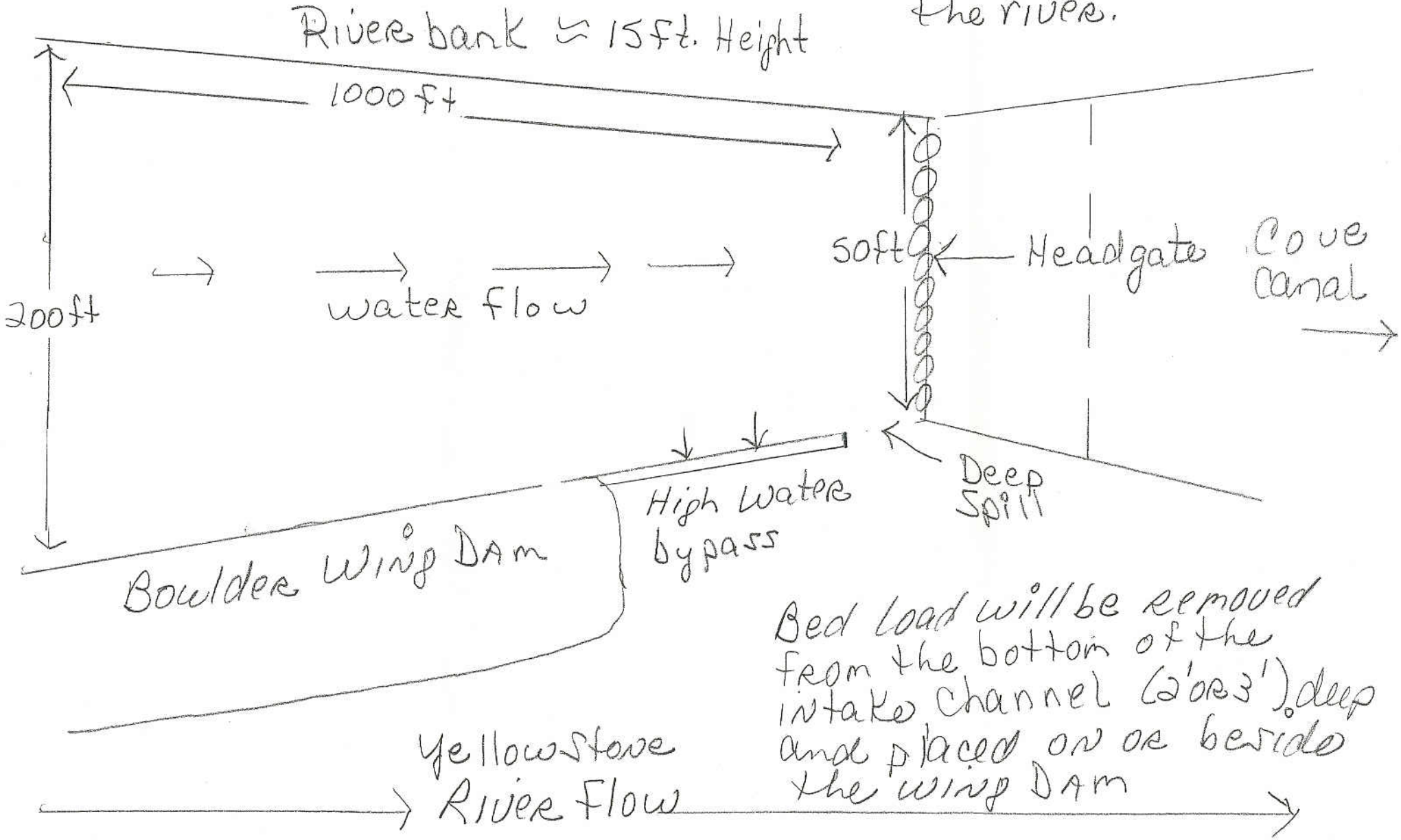

Bed load will be removed from the bottom of the intake channel (2' or 3') deep and placed on or beside the wing Dam

Not to Scale

East →

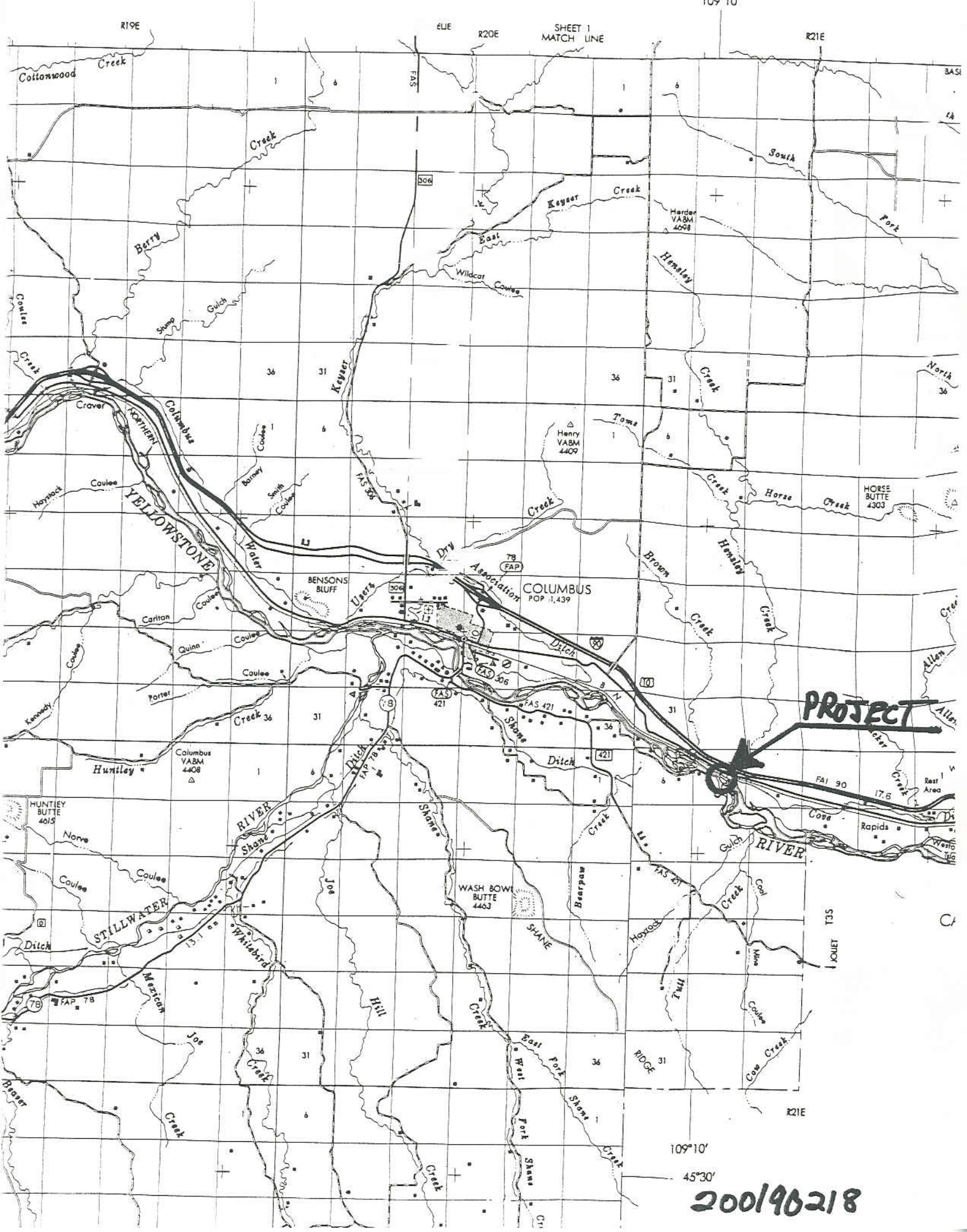

R19E
R20E
SHEET 1
MATCH LINE
R21E
Cottonwood Creek
Berry Creek
Keyser Creek
East Keyser Creek
Wildcat Coulee
Herder VABM 4698
South Fork
Hensley Creek
Stump Gulch
Coulee Creek
Craver
NORTHERN
Columbus
Keyser
Henry VABM 4409
Toms Creek
Horse Creek
HORSE BUTTE 4303
Haystack Coulee
Barney Coulee
Smith Coulee
YELLOWSTONE
Water
Dry Creek
Association
COLUMBUS
POP 1,439
Brown Creek
Hensley Creek
BENSONS BLUFF
Users
Carlton Coulee
Quinn Coulee
Ditch
Porter Coulee
Kennedy Coulee
Creek
Shane Ditch
Columbus VABM 4408
Huntley
PROJECT
FAI 90
Rest Area
Cove
Rapids
RIVER
HUNTLEY BUTTE 4615
Norve Coulee
Shane
Ditch
STILLWATER
Whitebird
Joe
WASH BOWL BUTTE 4463
Bearpaw Creek
SHANE
Hayrack
Tutt Creek
Coal Mine Coulee
JOLIET
T3S
Mexican
Joe Creek
Hill Creek
East Fork Shane Creek
West Fork Shane Creek
RIDGE
Cow Creek
Beaver Creek
R21E
109°10'
45°30'

200190218

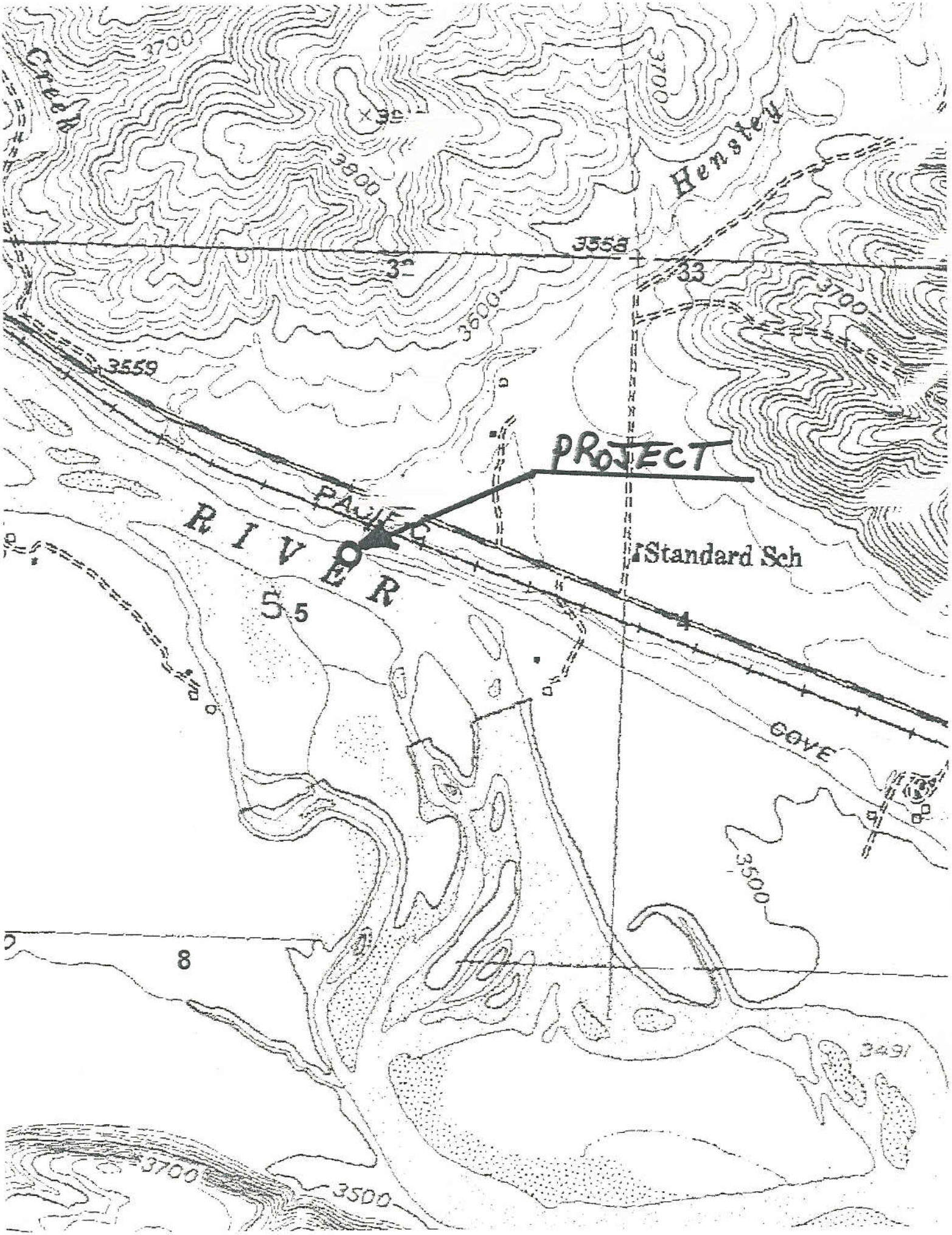

Creek
3700
3800
Hensley
3558
32
33
3600
3700
3559
PROJECT
PACIFIC
RIVER
Standard Sch
5
4
COVE
3500
8
3491
3700
3500

200190218