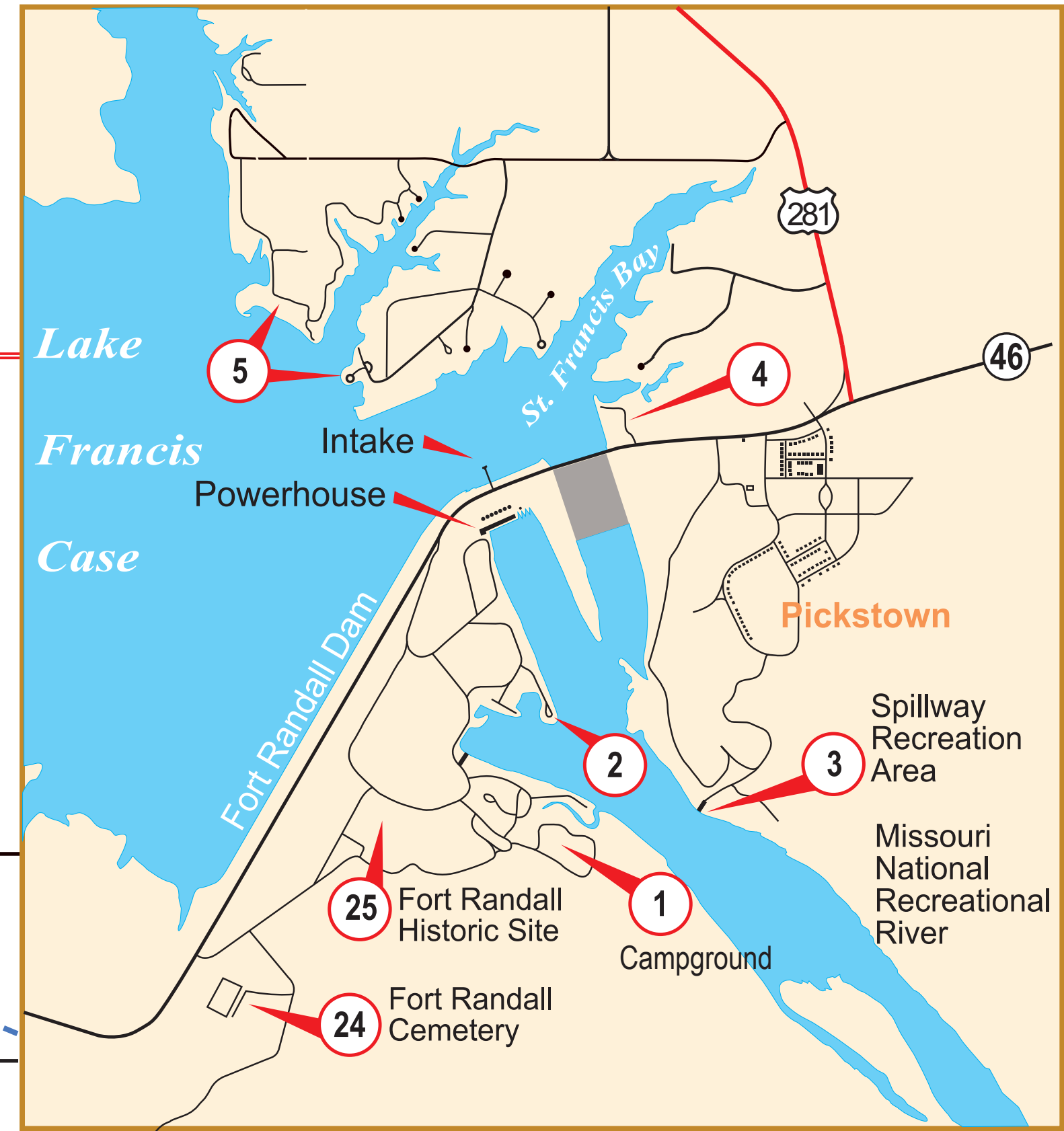
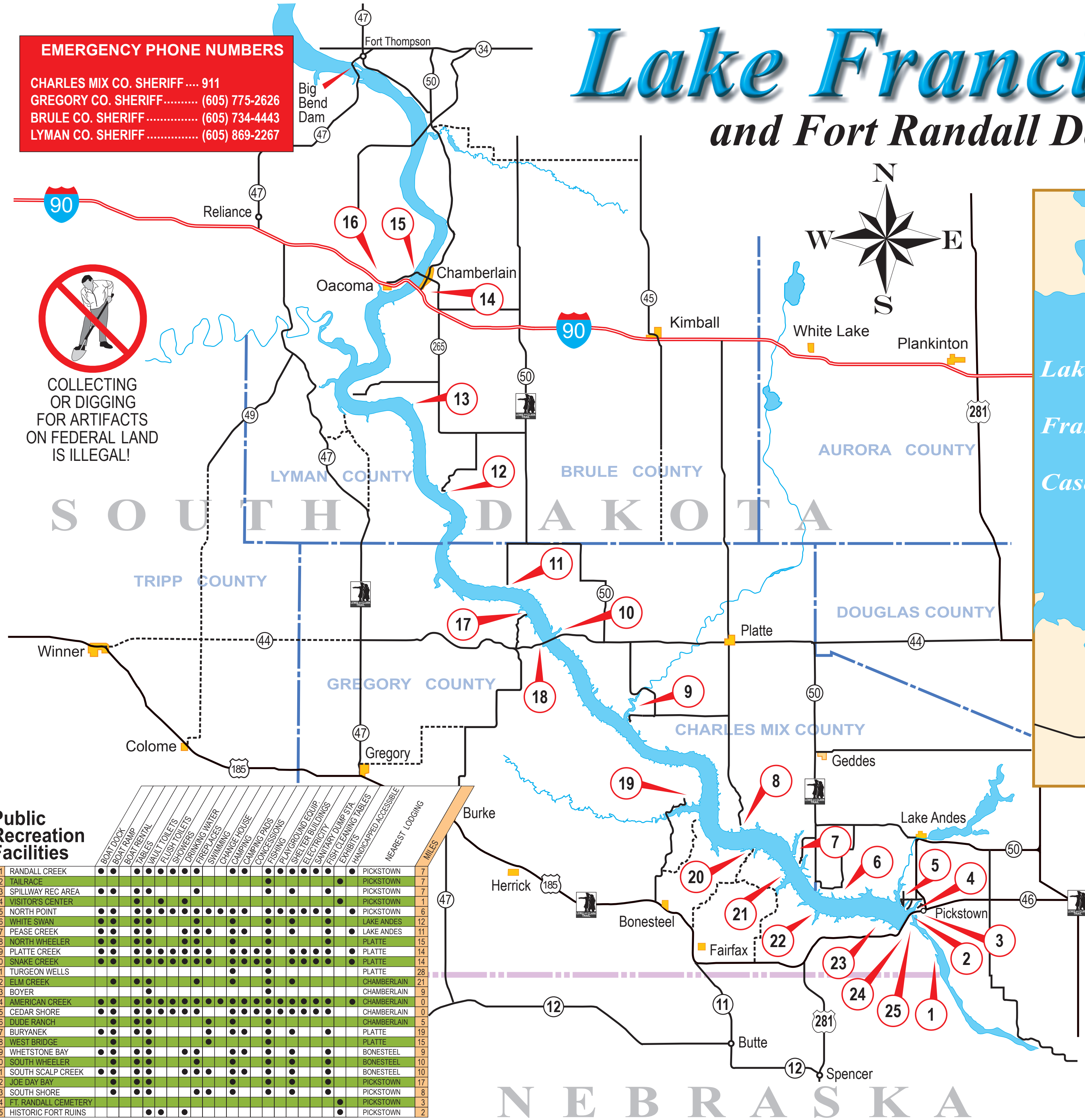


Lake Francis Case and Fort Randall Dam

EMERGENCY PHONE NUMBERS
 CHARLES MIX CO. SHERIFF 911
 GREGORY CO. SHERIFF (605) 775-2626
 BRULE CO. SHERIFF (605) 734-4443
 LYMAN CO. SHERIFF (605) 869-2267



COLLECTING OR DIGGING FOR ARTIFACTS ON FEDERAL LAND IS ILLEGAL!



Public Recreation Facilities


	BOAT DOCK	BOAT RAMP	BOAT RENTAL	TABLES	WALK TOILETS	FLUSH TOILETS	SHOWERS	DRINKING WATER	SWIMMING	CHANGE HOUSE	CAMPING	CAMPING PADS	CONGRESSIONS	FISHING	PLAYGROUND EQUIP	SHEDS/BUILDINGS	ELECTRICITY	SAUNAS	FISH CLEANING STA.	EXHIBITS	HANDICAPPED TABLES	NEAREST LODGING	MILES
1 RANDALL CREEK	●	●	●	●	●	●	●	●	●	●	●	●	●	●	●	●	●	●	●	●	●	PICKSTOWN	7
2 TAILRACE	●	●	●	●	●	●	●	●	●	●	●	●	●	●	●	●	●	●	●	●	●	PICKSTOWN	7
3 SPILLWAY REC AREA	●	●	●	●	●	●	●	●	●	●	●	●	●	●	●	●	●	●	●	●	●	PICKSTOWN	7
4 VISITOR'S CENTER	●	●	●	●	●	●	●	●	●	●	●	●	●	●	●	●	●	●	●	●	●	PICKSTOWN	1
5 NORTH POINT	●	●	●	●	●	●	●	●	●	●	●	●	●	●	●	●	●	●	●	●	●	PICKSTOWN	6
6 WHITE SWAN	●	●	●	●	●	●	●	●	●	●	●	●	●	●	●	●	●	●	●	●	●	LAKE ANDES	12
7 PEASE CREEK	●	●	●	●	●	●	●	●	●	●	●	●	●	●	●	●	●	●	●	●	●	LAKE ANDES	11
8 NORTH WHEELER	●	●	●	●	●	●	●	●	●	●	●	●	●	●	●	●	●	●	●	●	●	PLATTE	15
9 PLATTE CREEK	●	●	●	●	●	●	●	●	●	●	●	●	●	●	●	●	●	●	●	●	●	PLATTE	14
10 SNAKE CREEK	●	●	●	●	●	●	●	●	●	●	●	●	●	●	●	●	●	●	●	●	●	PLATTE	14
11 TURGEON WELLS	●	●	●	●	●	●	●	●	●	●	●	●	●	●	●	●	●	●	●	●	●	PLATTE	28
12 ELM CREEK	●	●	●	●	●	●	●	●	●	●	●	●	●	●	●	●	●	●	●	●	●	CHAMBERLAIN	21
13 BOYER	●	●	●	●	●	●	●	●	●	●	●	●	●	●	●	●	●	●	●	●	●	CHAMBERLAIN	9
14 AMERICAN CREEK	●	●	●	●	●	●	●	●	●	●	●	●	●	●	●	●	●	●	●	●	●	CHAMBERLAIN	0
15 CEDAR SHORE	●	●	●	●	●	●	●	●	●	●	●	●	●	●	●	●	●	●	●	●	●	CHAMBERLAIN	0
16 DUDE RANCH	●	●	●	●	●	●	●	●	●	●	●	●	●	●	●	●	●	●	●	●	●	CHAMBERLAIN	5
17 BURYANEK	●	●	●	●	●	●	●	●	●	●	●	●	●	●	●	●	●	●	●	●	●	PLATTE	19
18 WEST BRIDGE	●	●	●	●	●	●	●	●	●	●	●	●	●	●	●	●	●	●	●	●	●	PLATTE	15
19 WHETSTONE BAY	●	●	●	●	●	●	●	●	●	●	●	●	●	●	●	●	●	●	●	●	●	BONESTEEL	9
20 SOUTH WHEELER	●	●	●	●	●	●	●	●	●	●	●	●	●	●	●	●	●	●	●	●	●	BONESTEEL	10
21 SOUTH SCALP CREEK	●	●	●	●	●	●	●	●	●	●	●	●	●	●	●	●	●	●	●	●	●	BONESTEEL	10
22 JOE DAY BAY	●	●	●	●	●	●	●	●	●	●	●	●	●	●	●	●	●	●	●	●	●	PICKSTOWN	17
23 SOUTH SHORE	●	●	●	●	●	●	●	●	●	●	●	●	●	●	●	●	●	●	●	●	●	PICKSTOWN	8
24 FT. RANDALL CEMETERY	●	●	●	●	●	●	●	●	●	●	●	●	●	●	●	●	●	●	●	●	●	PICKSTOWN	3
25 HISTORIC FORT RUINS	●	●	●	●	●	●	●	●	●	●	●	●	●	●	●	●	●	●	●	●	●	PICKSTOWN	2

Yankton Sioux Indian Reservation (605) 384-3641
 South Dakota North Point Office (605) 487-7046

Know and Obey All Buoys and Markers

Controlled Area Danger Boats Keep Out Information Diver Below IF YOU WEAR IT

All Federal lands at Lake Francis Case are governed by the regulations set forth in Title 36, Section 327. Copies of the "Rules and Regulations" are available at the project office.



LEGEND
 Paved Road
 Gravel Road

N E B R A S K A